














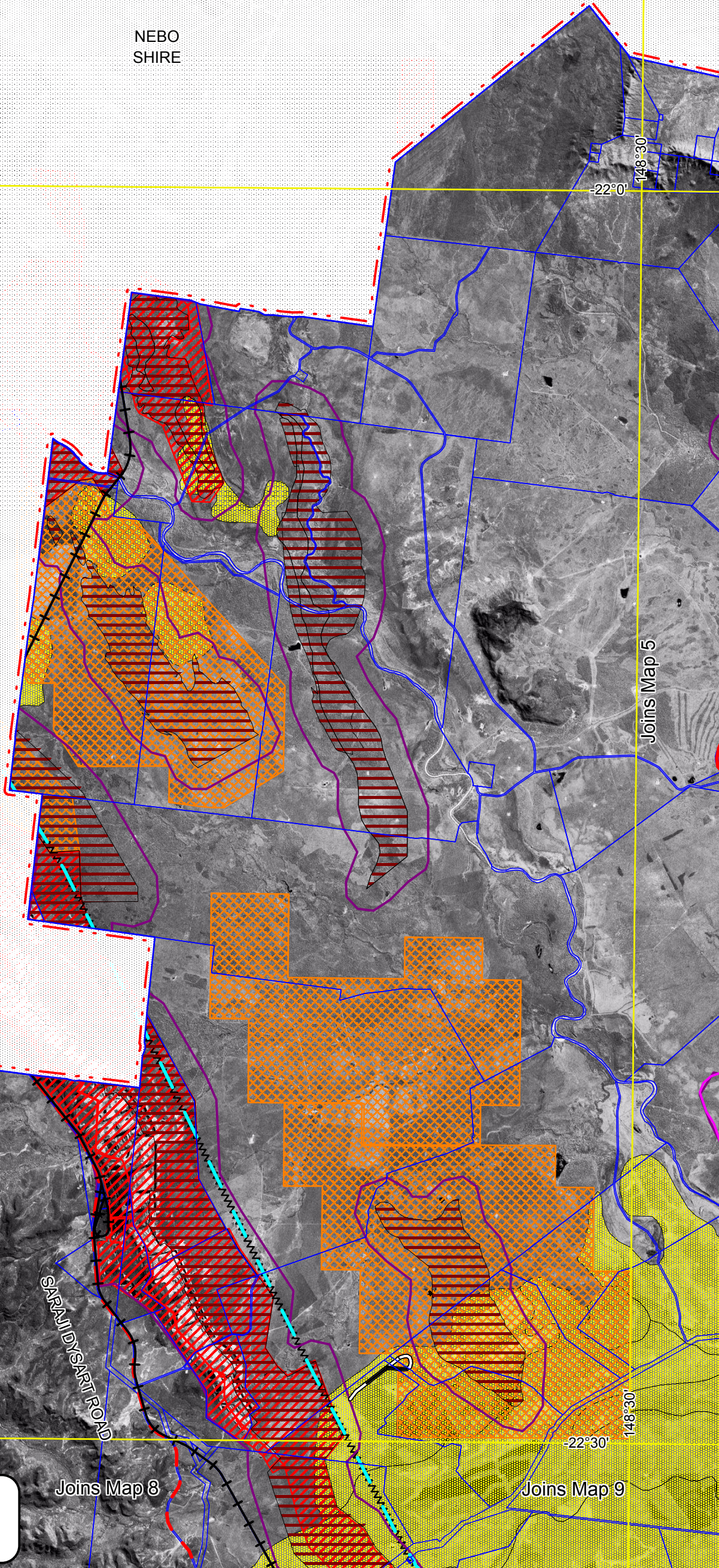



-  Broadsound cadastral boundaries
-  Mining leases
-  Mineral development licences
-  State-controlled road
-  Other significant road
-  Powerlink transmission lines
-  Local Government boundary
-  Pipeline licence
-  Haul routes
-  Coal/mineral resource
-  Potential key resource area
-  Key resource area
-  Urban preferred use area
-  Railway line
-  Good Quality Agricultural Land

NEBO SHIRE

BELYANDO SHIRE



The Rural preferred use area includes all the local government area, except areas for other preferred uses. These areas are identified on planning scheme maps 13 - 21



Broadsound Shire Planning Scheme Map 4

Scale: 1:200,000



Rural Preferred Use Area

This planning scheme, the Broadsound Plan, came into effect 30th September 2005.