













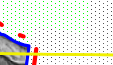
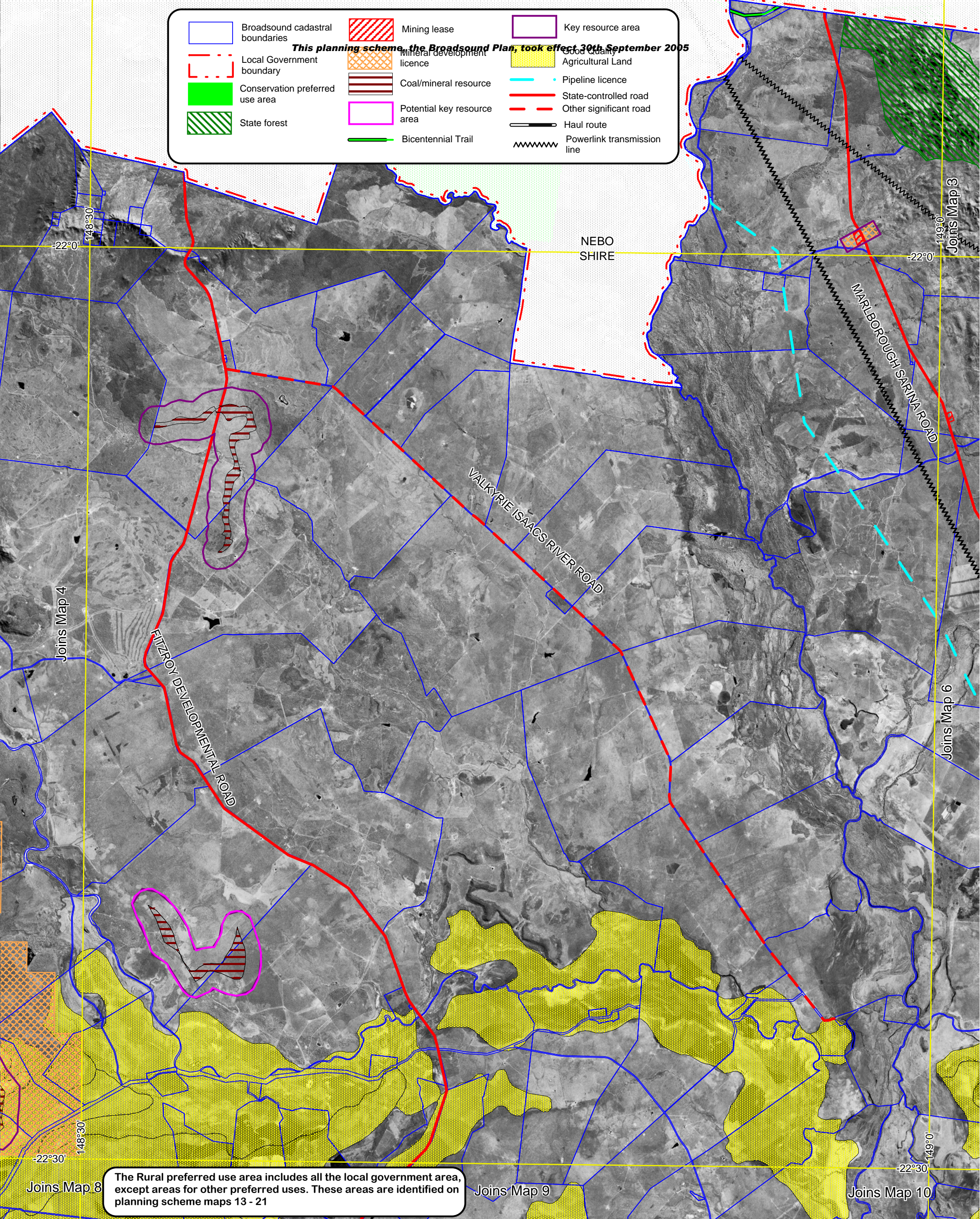
	Broadsound cadastral boundaries		Mining lease		Key resource area
	Local Government boundary		Mineral development licence		Agricultural Land
	Conservation preferred use area		Coal/mineral resource		Pipeline licence
	State forest		Potential key resource area		State-controlled road
			Bicentennial Trail		Haul route
					Powerlink transmission line

**This planning scheme, the Broadsound Plan, took effect 30th September 2005**



The Rural preferred use area includes all the local government area, except areas for other preferred uses. These areas are identified on planning scheme maps 13 - 21



## Broadsound Shire Planning Scheme Map 5

### Rural Preferred Use Area



Kilometres  
Scale 1 : 200 000

