

Joins Map 3

This planning scheme, the Broadsound Plan, took effect 30th September 2005

Joins Map 12

149°30'

-22°0'

See map 15

See map 15

Joins Map 6

BRUCE HIGHWAY

ST LAWRENCE CROYDON ROAD

BRUCE HIGHWAY
















ST LAWRENCE CONNECTION ROAD

Joins Map 10

149°30'

-22°30'

LIVINGSTONE SHIRE

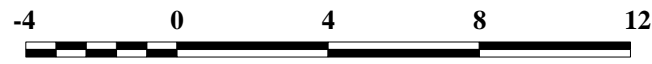
-  Broadsound cadastral boundaries
-  Conservation preferred use area
-  Fish habitat 'A'
-  Fish habitat 'B'
-  Wetlands
-  Urban preferred use area
-  State-controlled road
-  Other significant road
-  Powerlink transmission lines
-  Bicentennial trail
-  Local Government boundary
-  State forest
-  Former meatworks & wharf site [Queensland Heritage Register No.601173]
-  Railway line
-  Good Quality Agricultural Land

The Rural preferred use area includes all the local government area, except areas for other preferred uses. These areas are identified on planning scheme maps 13 - 21



Broadsound Shire Planning Scheme Map 7

Rural Preferred Use Area



Kilometres
Scale 1 : 200 000



This planning scheme, the Broadsound Plan, took effect 30th September 2005