

This planning scheme, the Broadsound Plan, took effect 30th September 2005

BELYANDO SHIRE

Joins Map 4

SARAJI DYSART ROAD

See map 13


















DYSART MIDDLEMOUNT ROAD

Joins Map 5

Joins Map 9

PEAK DOWNS SHIRE

Joins Map 11

-  Broadsound cadastral boundaries
-  Conservation preferred use area
-  Mining lease
-  Mineral development licence
-  Urban preferred use area
-  State-controlled road
-  Other significant road
-  Powerlink transmission lines
-  State forest
-  Pipeline licence
-  Haul route
-  Coal/mineral resource
-  Potential key resource area
-  Key resource area
-  Local Government boundary
-  Railway line
-  Good Quality Agricultural Land

The Rural preferred use area includes all the local government area, except areas for other preferred uses. These areas are identified on planning scheme maps 13 - 21



Kilometres
Scale 1 : 200 000



Broadsound Shire Planning Scheme Map 8

Rural Preferred Use Area

This planning scheme, the Broadsound Plan, took effect 30th September 2005

