














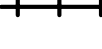
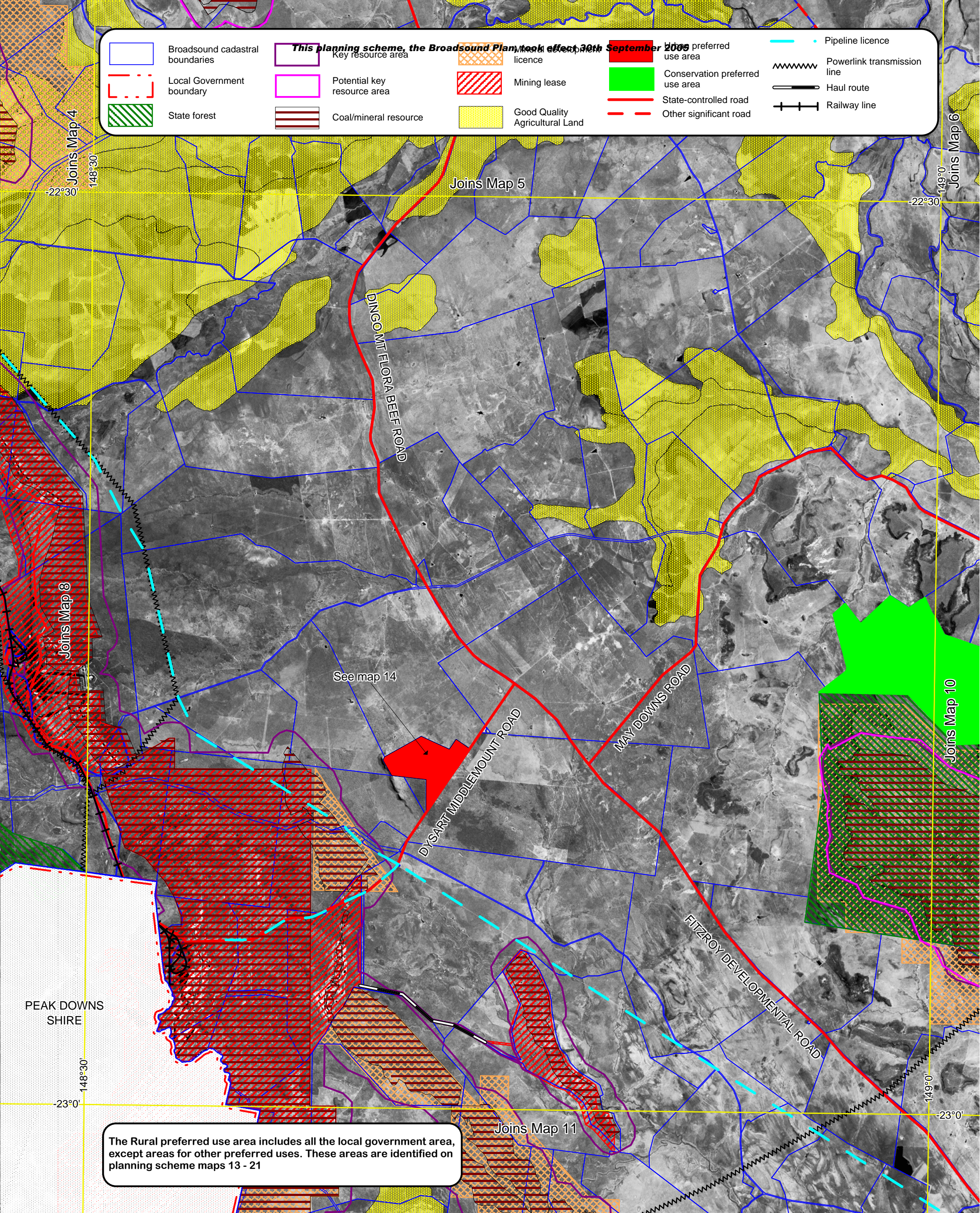
	Broadsound cadastral boundaries		This planning scheme, the Broadsound Plan, took effect 30th September 2005 Key resource area		licence		Rural preferred use area		Pipeline licence
	Local Government boundary		Potential key resource area		Mining lease		Conservation preferred use area		Powerlink transmission line
	State forest		Coal/mineral resource		Good Quality Agricultural Land		State-controlled road		Haul route
							Other significant road		Railway line



The Rural preferred use area includes all the local government area, except areas for other preferred uses. These areas are identified on planning scheme maps 13 - 21



Broadsound Shire Planning Scheme Map 9

Rural Preferred Use Area



Kilometres
Scale 1 : 200 000

