

This planning scheme, the Broadsound Plan, took effect 30th September 2005

Joins Map 8  
148°30'  
-23°0'

Joins Map 9
















Joins Map 10  
149°0'  
-23°0'

PEAK DOWNS SHIRE

DUARINGA SHIRE

EMERALD SHIRE

The Rural preferred use area includes all the local government area, except areas for other preferred uses. These areas are identified on planning scheme maps 13 - 21

-  Broadsound cadastral boundaries
-  Mining lease
-  Mineral development licence
-  State-controlled road
-  Other significant road
-  State forest
-  Pipeline licence
-  Haul route
-  Coal/mineral resource
-  Potential key resource area
-  Key resource area
-  Local Government boundary
-  Railway line
-  Powerlink transmission lines
-  Good Quality Agricultural Land



# Broadsound Shire Planning Scheme Map 11

## Rural Preferred Use Area



Kilometres  
Scale 1 : 200 000



This planning scheme, the Broadsound Plan, took effect 30th September 2005