












The Rural preferred use area includes all the local government area, except areas for other preferred uses. These areas are identified on planning scheme maps 13 - 21

-  Conservation preferred use area
-  Broadsound cadastral boundaries
-  Urban preferred use area
-  Fish habitat 'A'
-  Fish habitat 'B'
-  Local Government boundary
-  State forest
-  Bicentennial trail
-  State-controlled road
-  Other significant road
-  Wetlands



# Broadsound Shire Planning Scheme Map 12

## Rural Preferred Use Area



Kilometres  
Scale 1 : 500 000



*This planning scheme, the Broadsound Plan, took effect 30th September 2005*