






See map 20

Coral Sea

Greenhill Creek

Rural Preferred Use Area - See Map 3
for detailed Information

Preferred Use Areas

-  Village (Holiday & Residence)
-  Open Space
-  Rural



CLIENT:
Broadsound Shire Council

PROJECT:
Planning Scheme Maps

This planning scheme, the Broadsound Plan, took effect 30th September 2005

TITLE:
Greenhill - Urban Preferred Use Area Map 19

Celestin House - 33 Brisbane Street - Mackay - Qld - 4740 - Aust
Telephone +61 7 4951 2911 - Facsimile +61 7 4953 1319 - Email ws.mackay@wsgroup.com.au