

**Isaac Regional
Planning Scheme 2021
Extractive Resources and Minerals
Overlay Map
Isaac Region**

- Key resource processing area
- Key resource separation area
- Key resource area transport route
- Key resource area transport route separation area
- Cadastral Boundary
- Local Government Boundary
- Waterway
- Major Roads
- Railway Network



Note: Where overlays do not appear on the map, the overlay does not apply within the area.

DIGITAL CADASTRAL DATA BASE - BOUNDARY & TERRAIN INFORMATION.
Based on or contains data provided by the State of Queensland (Department of Natural Resources and Mines) [2017 to 2019]. In consideration of the State permitting use of this data you acknowledge and agree that the State gives no warranty in relation to the data (including accuracy, reliability, completeness, currency or suitability) and accepts no liability (including without limitation, liability in negligence) for any loss, damage or costs (including consequential damage) relating to any use of the data. Data must not be used for direct marketing or be used in breach of the privacy laws.

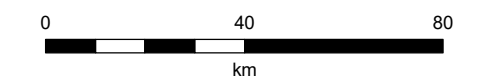
Key resource area layers as at 03/07/2017, sourced from QSpatial.

Geocentric Datum of Australia (GDA94)

Version: 1.0

Gazettal Date: 01/04/2021

Approx Scale @ A3 1:1,520,000



Sheet Index



**Isaac Regional
Planning Scheme 2021
Extractive Resources and Minerals
Overlay Map
Rural Areas (north-west)**



- Key resource processing area
- Key resource separation area
- Key resource area transport route
- Key resource area transport route separation area
- Cadastral Boundary
- Local Government Boundary
- Waterway
- Major Roads
- Railway Network

Note: Where overlays do not appear on the map, the overlay does not apply within the area.

DIGITAL CADASTRAL DATA BASE - BOUNDARY & TERRAIN INFORMATION.
Based on or contains data provided by the State of Queensland (Department of Natural Resources and Mines) [2017 to 2019]. In consideration of the State permitting use of this data you acknowledge and agree that the State gives no warranty in relation to the data (including accuracy, reliability, completeness, currency or suitability) and accepts no liability (including without limitation, liability in negligence) for any loss, damage or costs (including consequential damage) relating to any use of the data. Data must not be used for direct marketing or be used in breach of the privacy laws.

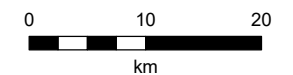
Key resource area layers as at 03/07/2017, sourced from QSpatial.

Geocentric Datum of Australia (GDA94)

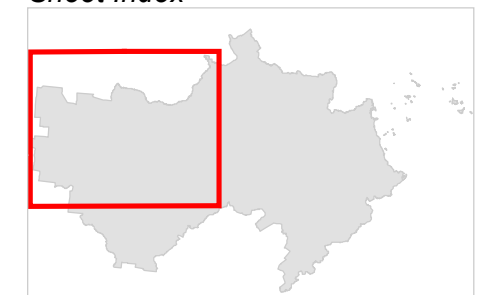
Version: 1.0

Gazettal Date: 01/04/2021

Approx Scale @ A3 1:650,000

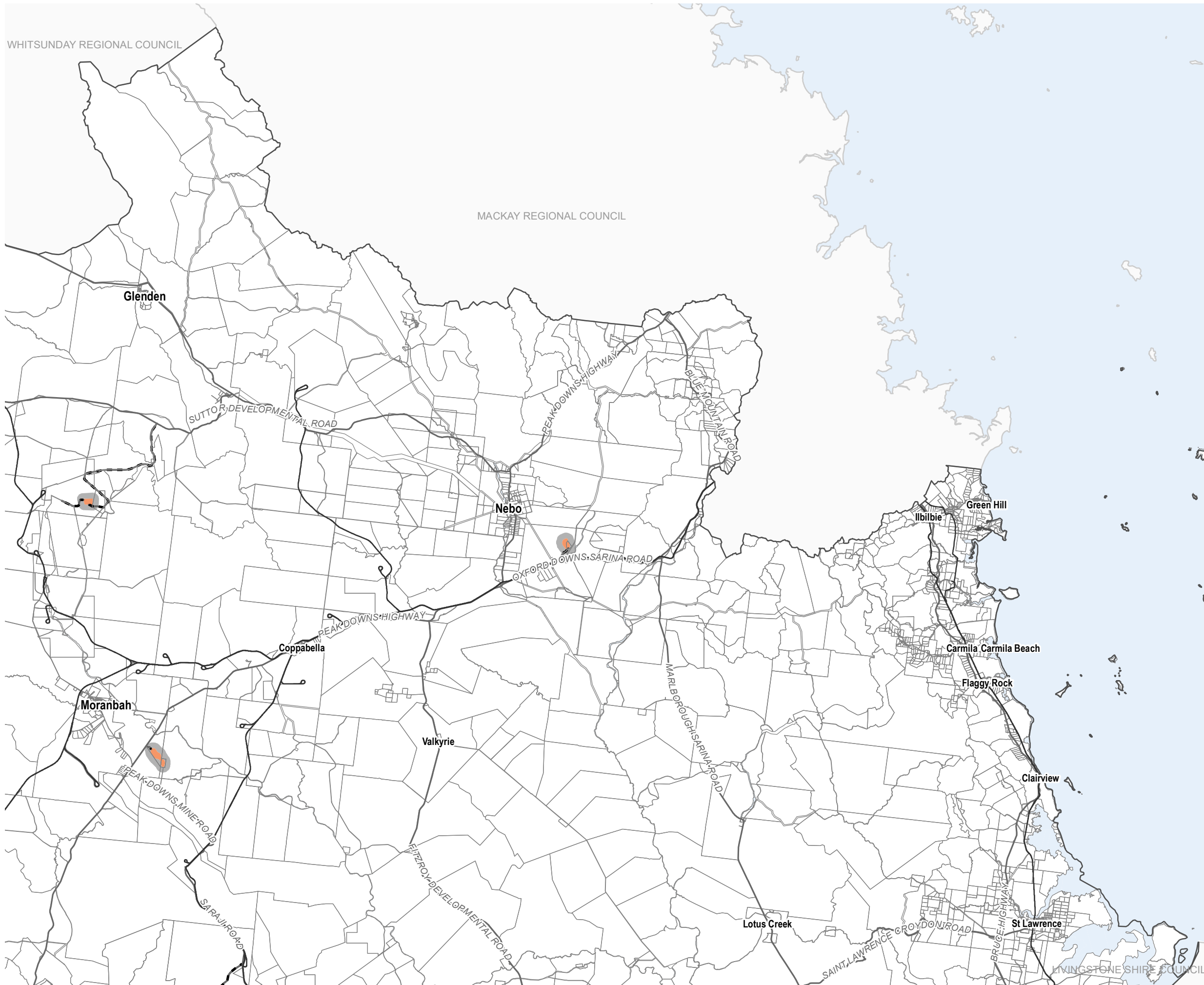


Sheet Index



WHITSUNDAY REGIONAL COUNCIL

MACKAY REGIONAL COUNCIL



**Isaac Regional
Planning Scheme 2021
Extractive Resources and Minerals
Overlay Map
Rural Areas (north-east)**

- Key resource processing area
- Key resource separation area
- Key resource area transport route
- Key resource area transport route separation area
- Cadastral Boundary
- Local Government Boundary
- Waterway
- Major Roads
- Railway Network

Note: Where overlays do not appear on the map, the overlay does not apply within the area.

DIGITAL CADASTRAL DATA BASE - BOUNDARY & TERRAIN INFORMATION.
Based on or contains data provided by the State of Queensland (Department of Natural Resources and Mines) [2017 to 2019]. In consideration of the State permitting use of this data you acknowledge and agree that the State gives no warranty in relation to the data (including accuracy, reliability, completeness, currency or suitability) and accepts no liability (including without limitation, liability in negligence) for any loss, damage or costs (including consequential damage) relating to any use of the data. Data must not be used for direct marketing or be used in breach of the privacy laws.

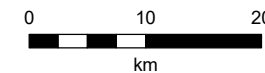
Key resource area layers as at 03/07/2017, sourced from QSpatial.

Geocentric Datum of Australia (GDA94)

Version: 1.0

Gazettal Date: 01/04/2021










Approx Scale @ A3 1:650,000

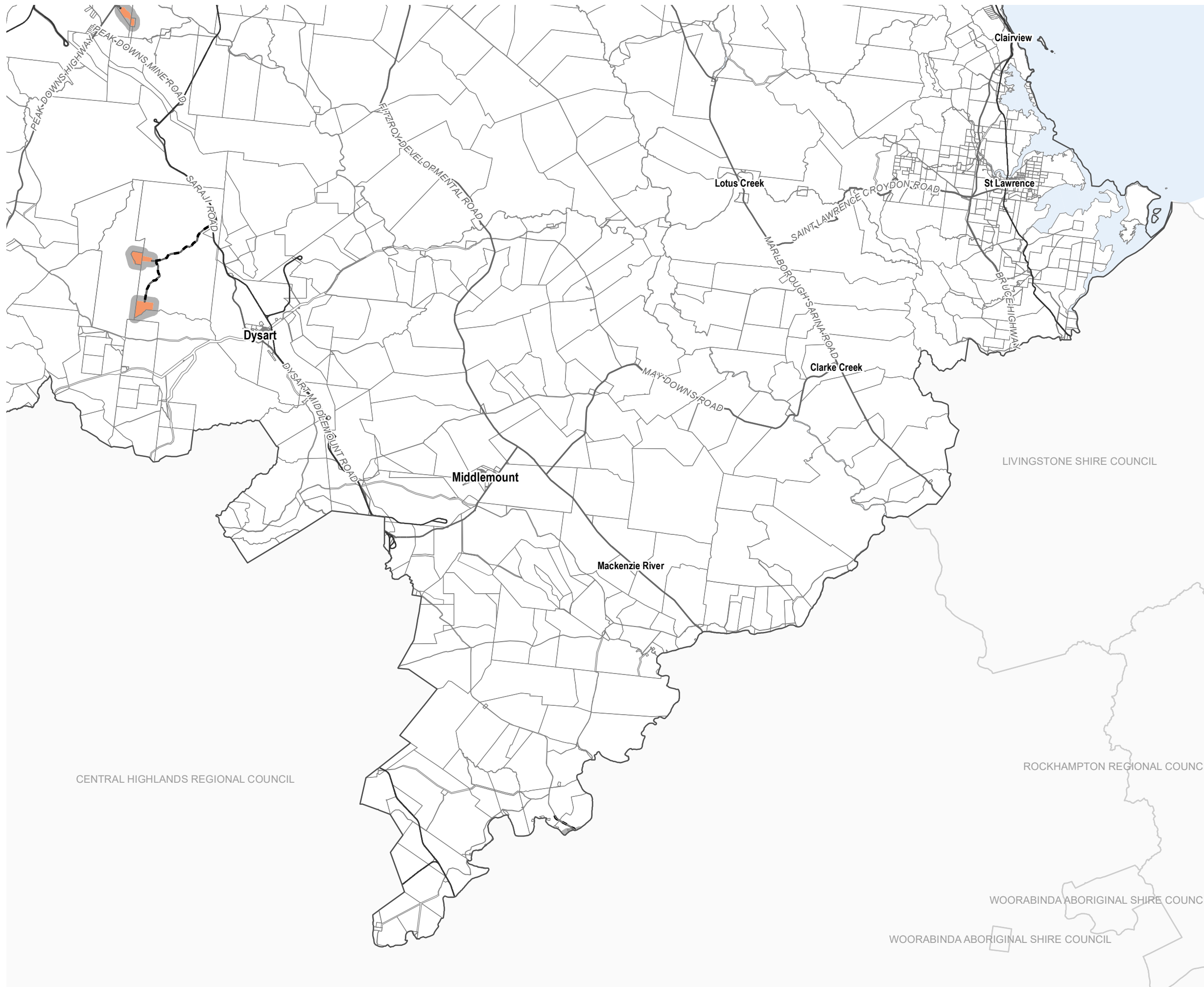


Sheet Index



**Isaac Regional
Planning Scheme 2021
Extractive Resources and Minerals
Overlay Map
Rural Areas (south-east)**

-  Key resource processing area
-  Key resource separation area
-  Key resource area transport route
-  Key resource area transport route separation area
-  Cadastral Boundary
-  Local Government Boundary
-  Waterway
-  Major Roads
-  Railway Network



Note: Where overlays do not appear on the map, the overlay does not apply within the area.

DIGITAL CADASTRAL DATA BASE - BOUNDARY & TERRAIN INFORMATION.
Based on or contains data provided by the State of Queensland (Department of Natural Resources and Mines) [2017 to 2019]. In consideration of the State permitting use of this data you acknowledge and agree that the State gives no warranty in relation to the data (including accuracy, reliability, completeness, currency or suitability) and accepts no liability (including without limitation, liability in negligence) for any loss, damage or costs (including consequential damage) relating to any use of the data. Data must not be used for direct marketing or be used in breach of the privacy laws.

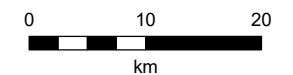
Key resource area layers as at 03/07/2017, sourced from QSpatial.

Geocentric Datum of Australia (GDA94)

Version: 1.0

Gazettal Date: 01/04/2021

Approx Scale @ A3 1:650,000



Sheet Index



**Isaac Regional
Planning Scheme 2021
Extractive Resources and Minerals
Overlay Map
Rural Areas (south-west)**

- Key resource processing area
- Key resource separation area
- Key resource area transport route
- Key resource area transport route separation area
- Cadastral Boundary
- Local Government Boundary
- Waterway
- Major Roads
- Railway Network



Note: Where overlays do not appear on the map, the overlay does not apply within the area.

DIGITAL CADASTRAL DATA BASE - BOUNDARY & TERRAIN INFORMATION.
Based on or contains data provided by the State of Queensland (Department of Natural Resources and Mines) [2017 to 2019]. In consideration of the State permitting use of this data you acknowledge and agree that the State gives no warranty in relation to the data (including accuracy, reliability, completeness, currency or suitability) and accepts no liability (including without limitation, liability in negligence) for any loss, damage or costs (including consequential damage) relating to any use of the data. Data must not be used for direct marketing or be used in breach of the privacy laws.

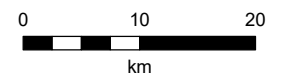
Key resource area layers as at 03/07/2017, sourced from QSpatial.

Geocentric Datum of Australia (GDA94)

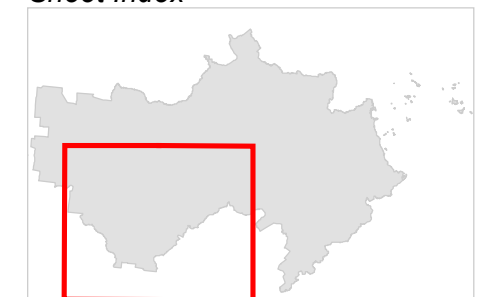
Version: 1.0

Gazettal Date: 01/04/2021

Approx Scale @ A3 1:650,000



Sheet Index



**Isaac Regional
Planning Scheme 2021
Extractive Resources and Minerals
Overlay Map
Moranbah**

- Key resource processing area
- Key resource separation area
- Key resource area transport route
- Key resource area transport route separation area
- Cadastral Boundary
- Local Government Boundary
- Waterway
- Railway Network



Note: Where overlays do not appear on the map, the overlay does not apply within the area.

DIGITAL CADASTRAL DATA BASE - BOUNDARY & TERRAIN INFORMATION.
Based on or contains data provided by the State of Queensland (Department of Natural Resources and Mines) [2017 to 2019]. In consideration of the State permitting use of this data you acknowledge and agree that the State gives no warranty in relation to the data (including accuracy, reliability, completeness, currency or suitability) and accepts no liability (including without limitation, liability in negligence) for any loss, damage or costs (including consequential damage) relating to any use of the data. Data must not be used for direct marketing or be used in breach of the privacy laws.

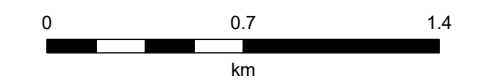
Key resource area layers as at 03/07/2017, sourced from QSpatial.

Geocentric Datum of Australia (GDA94)

Version: 1.0

Gazettal Date: 01/04/2021

Approx Scale @ A3 1:27,000



Sheet Index



**Isaac Regional
Planning Scheme 2021
Extractive Resources and Minerals
Overlay Map
Clermont**

- Key resource processing area
- Key resource separation area
- Key resource area transport route
- Key resource area transport route separation area
- Cadastral Boundary
- Local Government Boundary
- Waterway
- Railway Network



Note: Where overlays do not appear on the map, the overlay does not apply within the area.

DIGITAL CADASTRAL DATA BASE - BOUNDARY & TERRAIN INFORMATION.
Based on or contains data provided by the State of Queensland (Department of Natural Resources and Mines) [2017 to 2019]. In consideration of the State permitting use of this data you acknowledge and agree that the State gives no warranty in relation to the data (including accuracy, reliability, completeness, currency or suitability) and accepts no liability (including without limitation, liability in negligence) for any loss, damage or costs (including consequential damage) relating to any use of the data. Data must not be used for direct marketing or be used in breach of the privacy laws.

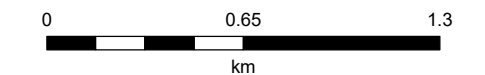
Key resource area layers as at 03/07/2017, sourced from QSpatial.

Geocentric Datum of Australia (GDA94)

Version: 1.0

Gazettal Date: 01/04/2021

Approx Scale @ A3 1:25,000



Sheet Index



**Isaac Regional
Planning Scheme 2021
Extractive Resources and Minerals
Overlay Map
Nebo**

- Key resource processing area
- Key resource separation area
- Key resource area transport route
- Key resource area transport route separation area
- Cadastral Boundary
- Local Government Boundary
- Waterway
- Railway Network



Note: Where overlays do not appear on the map, the overlay does not apply within the area.

DIGITAL CADASTRAL DATA BASE - BOUNDARY & TERRAIN INFORMATION.
Based on or contains data provided by the State of Queensland (Department of Natural Resources and Mines) [2017 to 2019]. In consideration of the State permitting use of this data you acknowledge and agree that the State gives no warranty in relation to the data (including accuracy, reliability, completeness, currency or suitability) and accepts no liability (including without limitation, liability in negligence) for any loss, damage or costs (including consequential damage) relating to any use of the data. Data must not be used for direct marketing or be used in breach of the privacy laws.

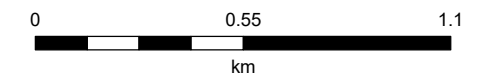
Key resource area layers as at 03/07/2017, sourced from QSpatial.

Geocentric Datum of Australia (GDA94)

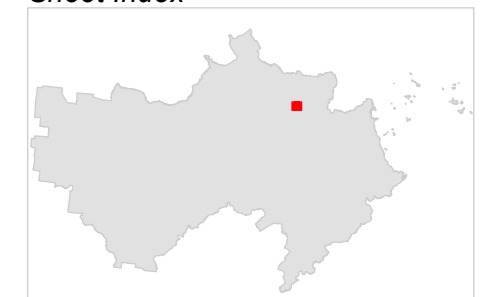
Version: 1.0

Gazettal Date: 01/04/2021

Approx Scale @ A3 1:20,000

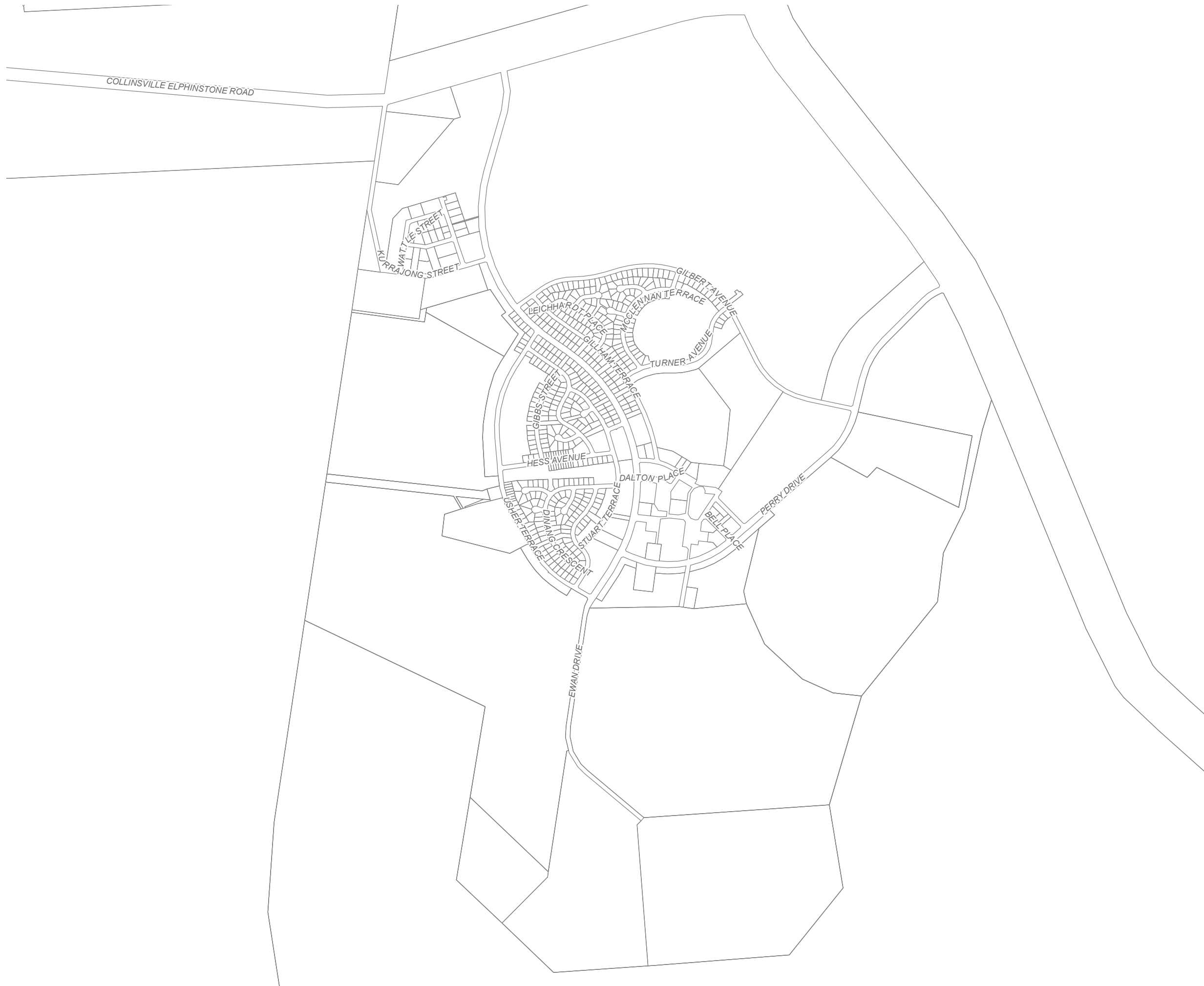


Sheet Index



**Isaac Regional
Planning Scheme 2021
Extractive Resources and Minerals
Overlay Map
Glenden**

- Key resource processing area
- Key resource separation area
- Key resource area transport route
- Key resource area transport route separation area
- Cadastral Boundary
- Local Government Boundary
- Waterway
- Railway Network



Note: Where overlays do not appear on the map, the overlay does not apply within the area.

DIGITAL CADASTRAL DATA BASE - BOUNDARY & TERRAIN INFORMATION.
Based on or contains data provided by the State of Queensland (Department of Natural Resources and Mines) [2017 to 2019]. In consideration of the State permitting use of this data you acknowledge and agree that the State gives no warranty in relation to the data (including accuracy, reliability, completeness, currency or suitability) and accepts no liability (including without limitation, liability in negligence) for any loss, damage or costs (including consequential damage) relating to any use of the data. Data must not be used for direct marketing or be used in breach of the privacy laws.

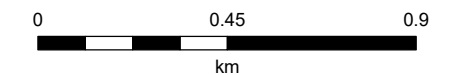
Key resource area layers as at 03/07/2017, sourced from QSpatial.

Geocentric Datum of Australia (GDA94)

Version: 1.0

Gazettal Date: 01/04/2021

Approx Scale @ A3 1:18,000



Sheet Index



**Isaac Regional
Planning Scheme 2021
Extractive Resources and Minerals
Overlay Map
Dysart**

- Key resource processing area
- Key resource separation area
- Key resource area transport route
- Key resource area transport route separation area
- Cadastral Boundary
- Local Government Boundary
- Waterway
- Railway Network



Note: Where overlays do not appear on the map, the overlay does not apply within the area.

DIGITAL CADASTRAL DATA BASE - BOUNDARY & TERRAIN INFORMATION.
Based on or contains data provided by the State of Queensland (Department of Natural Resources and Mines) [2017 to 2019]. In consideration of the State permitting use of this data you acknowledge and agree that the State gives no warranty in relation to the data (including accuracy, reliability, completeness, currency or suitability) and accepts no liability (including without limitation, liability in negligence) for any loss, damage or costs (including consequential damage) relating to any use of the data. Data must not be used for direct marketing or be used in breach of the privacy laws.

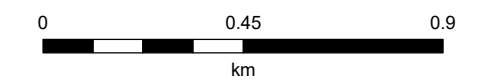
Key resource area layers as at 03/07/2017, sourced from QSpatial.

Geocentric Datum of Australia (GDA94)

Version: 1.0

Gazettal Date: 01/04/2021

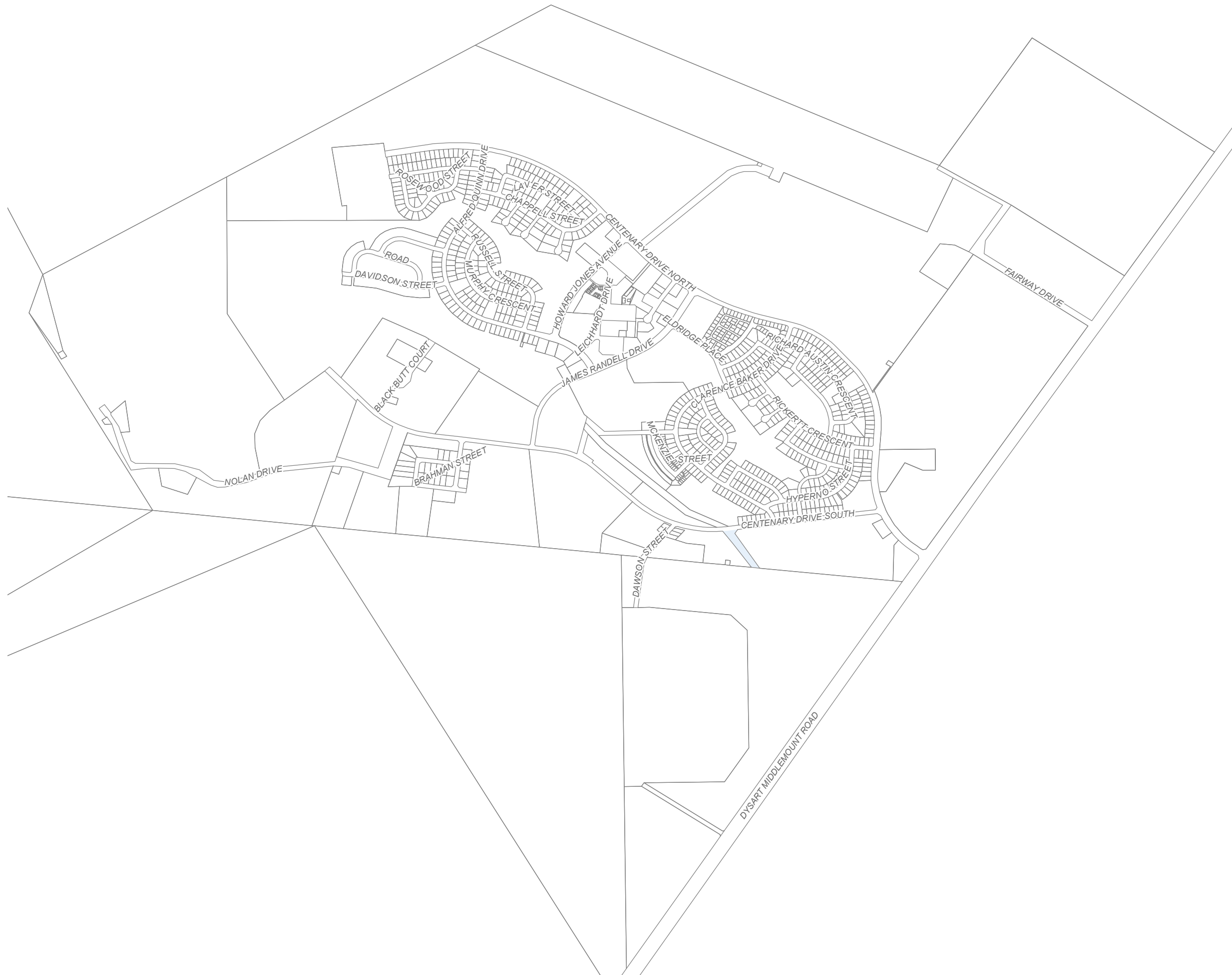
Approx Scale @ A3 1:17,000



Sheet Index



**Isaac Regional
Planning Scheme 2021
Extractive Resources and Minerals
Overlay Map
Middlemount**



- Key resource processing area
- Key resource separation area
- Key resource area transport route
- Key resource area transport route separation area
- Cadastral Boundary
- Local Government Boundary
- Waterway
- Railway Network

Note: Where overlays do not appear on the map, the overlay does not apply within the area.

DIGITAL CADASTRAL DATA BASE - BOUNDARY & TERRAIN INFORMATION.
Based on or contains data provided by the State of Queensland (Department of Natural Resources and Mines) [2017 to 2019]. In consideration of the State permitting use of this data you acknowledge and agree that the State gives no warranty in relation to the data (including accuracy, reliability, completeness, currency or suitability) and accepts no liability (including without limitation, liability in negligence) for any loss, damage or costs (including consequential damage) relating to any use of the data. Data must not be used for direct marketing or be used in breach of the privacy laws.

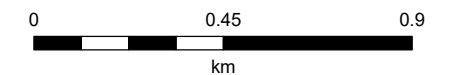
Key resource area layers as at 03/07/2017, sourced from QSpatial.

Geocentric Datum of Australia (GDA94)

Version: 1.0

Gazettal Date: 01/04/2021

Approx Scale @ A3 1:18,000



Sheet Index



**Isaac Regional
Planning Scheme 2021
Extractive Resources and Minerals
Overlay Map
Coastal Area (north)**

MACKAY REGIONAL COUNCIL



- Key resource processing area
- Key resource separation area
- Key resource area transport route
- Key resource area transport route separation area
- Cadastral Boundary
- Local Government Boundary
- Waterway
- Major Roads
- Railway Network

Note: Where overlays do not appear on the map, the overlay does not apply within the area.

DIGITAL CADASTRAL DATA BASE - BOUNDARY & TERRAIN INFORMATION.
Based on or contains data provided by the State of Queensland (Department of Natural Resources and Mines) [2017 to 2019]. In consideration of the State permitting use of this data you acknowledge and agree that the State gives no warranty in relation to the data (including accuracy, reliability, completeness, currency or suitability) and accepts no liability (including without limitation, liability in negligence) for any loss, damage or costs (including consequential damage) relating to any use of the data. Data must not be used for direct marketing or be used in breach of the privacy laws.

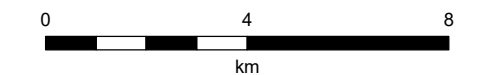
Key resource area layers as at 03/07/2017, sourced from QSpatial.

Geocentric Datum of Australia (GDA94)

Version: 1.0

Gazettal Date: 01/04/2021

Approx Scale @ A3 1:150,000



Sheet Index





**Isaac Regional
Planning Scheme 2021
Extractive Resources and Minerals
Overlay Map
Coastal Area (central)**

- Key resource processing area
- Key resource separation area
- Key resource area transport route
- Key resource area transport route separation area
- Cadastral Boundary
- Local Government Boundary
- Waterway
- Major Roads
- Railway Network

Note: Where overlays do not appear on the map, the overlay does not apply within the area.

DIGITAL CADASTRAL DATA BASE - BOUNDARY & TERRAIN INFORMATION.
Based on or contains data provided by the State of Queensland (Department of Natural Resources and Mines) [2017 to 2019]. In consideration of the State permitting use of this data you acknowledge and agree that the State gives no warranty in relation to the data (including accuracy, reliability, completeness, currency or suitability) and accepts no liability (including without limitation, liability in negligence) for any loss, damage or costs (including consequential damage) relating to any use of the data. Data must not be used for direct marketing or be used in breach of the privacy laws.

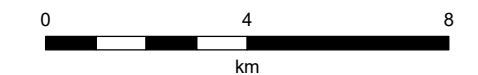
Key resource area layers as at 03/07/2017, sourced from QSpatial.

Geocentric Datum of Australia (GDA94)

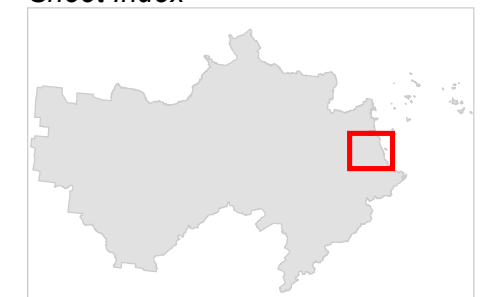
Version: 1.0

Gazettal Date: 01/04/2021

Approx Scale @ A3 1:150,000



Sheet Index



**Extractive Resources and Minerals - OM 7.12
Coastal Area (central)**



**Isaac Regional
Planning Scheme 2021
Extractive Resources and Minerals
Overlay Map
Coastal Area (south)**

- Key resource processing area
- Key resource separation area
- Key resource area transport route
- Key resource area transport route separation area
- Cadastral Boundary
- Local Government Boundary
- Waterway
- Major Roads
- Railway Network

Note: Where overlays do not appear on the map, the overlay does not apply within the area.

DIGITAL CADASTRAL DATA BASE - BOUNDARY & TERRAIN INFORMATION.
Based on or contains data provided by the State of Queensland (Department of Natural Resources and Mines) [2017 to 2019]. In consideration of the State permitting use of this data you acknowledge and agree that the State gives no warranty in relation to the data (including accuracy, reliability, completeness, currency or suitability) and accepts no liability (including without limitation, liability in negligence) for any loss, damage or costs (including consequential damage) relating to any use of the data. Data must not be used for direct marketing or be used in breach of the privacy laws.

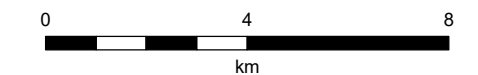
Key resource area layers as at 03/07/2017, sourced from QSpatial.

Geocentric Datum of Australia (GDA94)

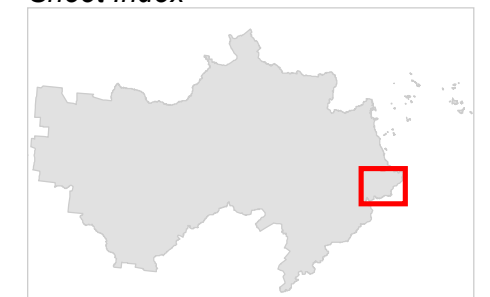
Version: 1.0

Gazettal Date: 01/04/2021

Approx Scale @ A3 1:150,000

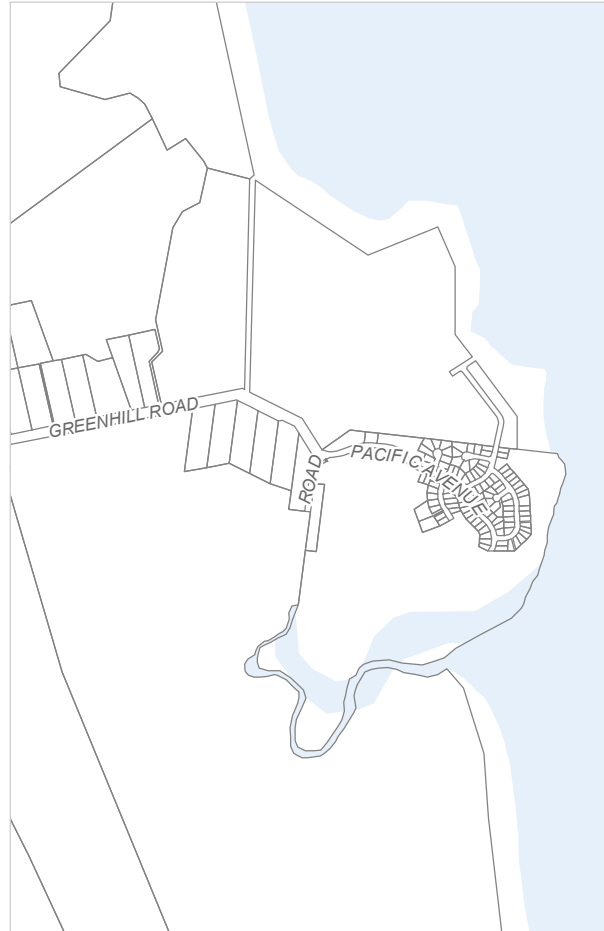


Sheet Index

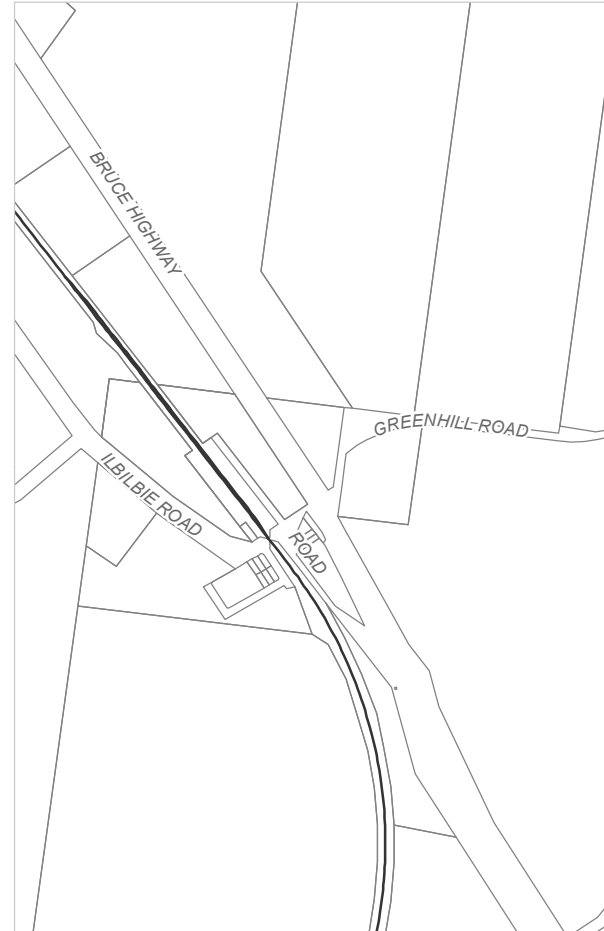


LIVINGSTONE SHIRE COUNCIL

Green Hill



Ilbilbie



Carmila



Carmila Beach



Flaggy Rock



Clairview (North)



Clairview (South)



St Lawrence



Isaac Regional
 Planning Scheme 2021
 Extractive Resources and Minerals
 Overlay Map
 Townships and Localities (Coastal)

- Key resource processing area
- Key resource separation area
- Key resource area transport route
- Key resource area transport route separation area
- Railway Network
- Cadastral Boundary
- Waterway

Note: Where overlays do not appear on the map, the overlay does not apply within the area.

DIGITAL CADASTRAL DATA BASE - BOUNDARY & TERRAIN INFORMATION.
 Based on or contains data provided by the State of Queensland (Department of Natural Resources and Mines) [2017 to 2019]. In consideration of the State permitting use of this data you acknowledge and agree that the State gives no warranty in relation to the data (including accuracy, reliability, completeness, currency or suitability) and accepts no liability (including without limitation, liability in negligence) for any loss, damage or costs (including consequential damage) relating to any use of the data. Data must not be used for direct marketing or be used in breach of the privacy laws.

Key resource area layers as at 03/07/2017, sourced from QSpatial.

Geocentric Datum of Australia (GDA94)

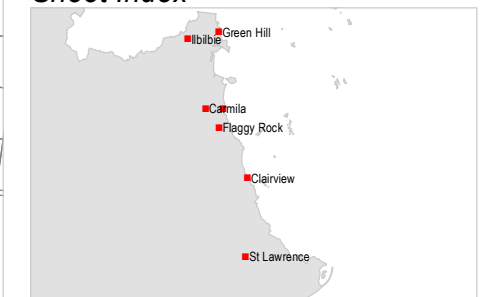
Version: 1.0

Gazettal Date: 01/04/2021



Various scales

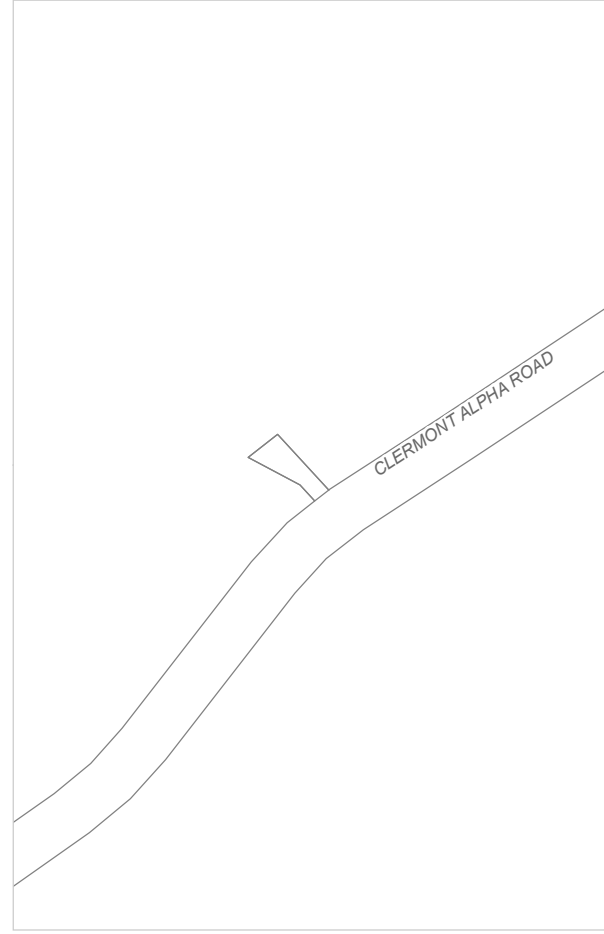
Sheet Index



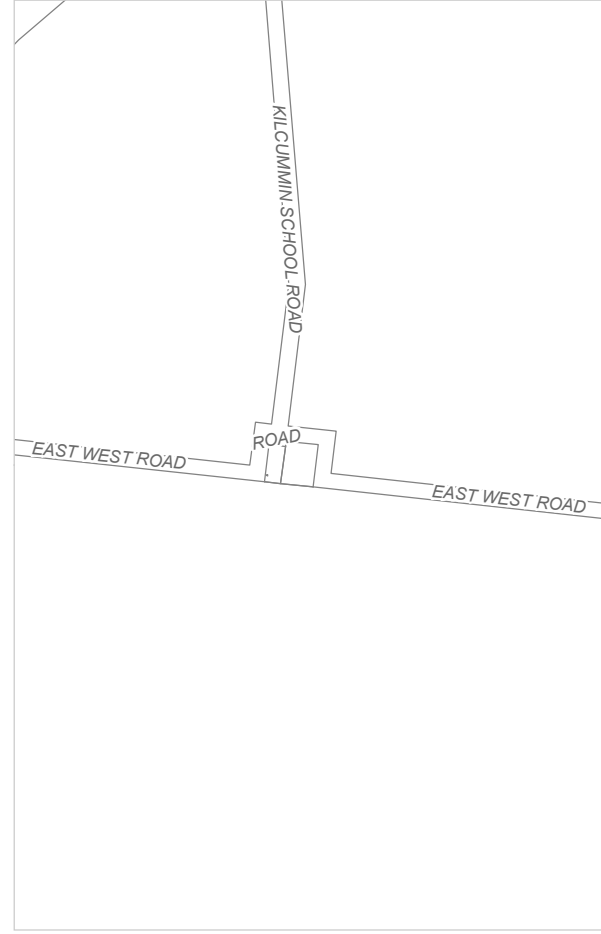
Twin Hills



Mistake Creek



Kilcummin



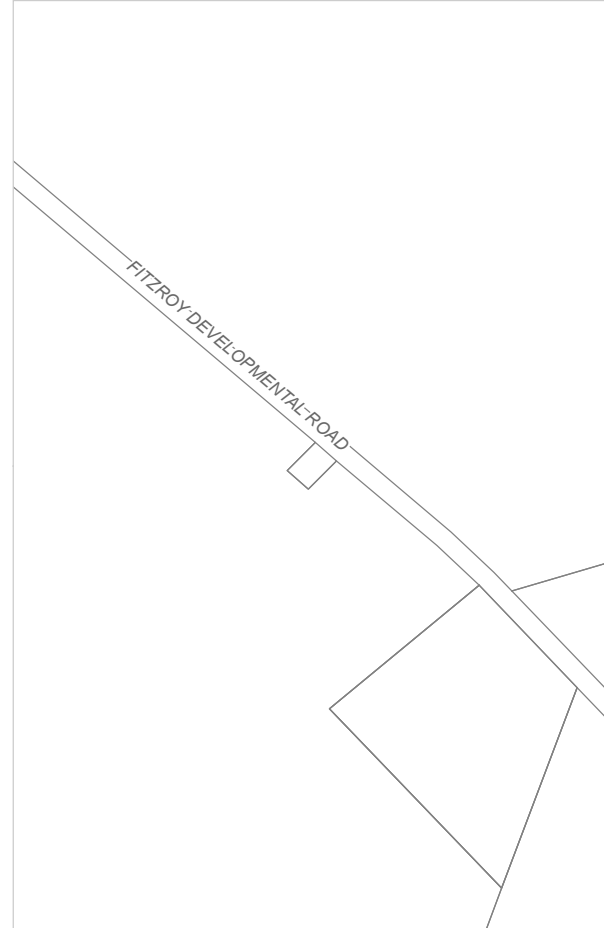
Coppabella



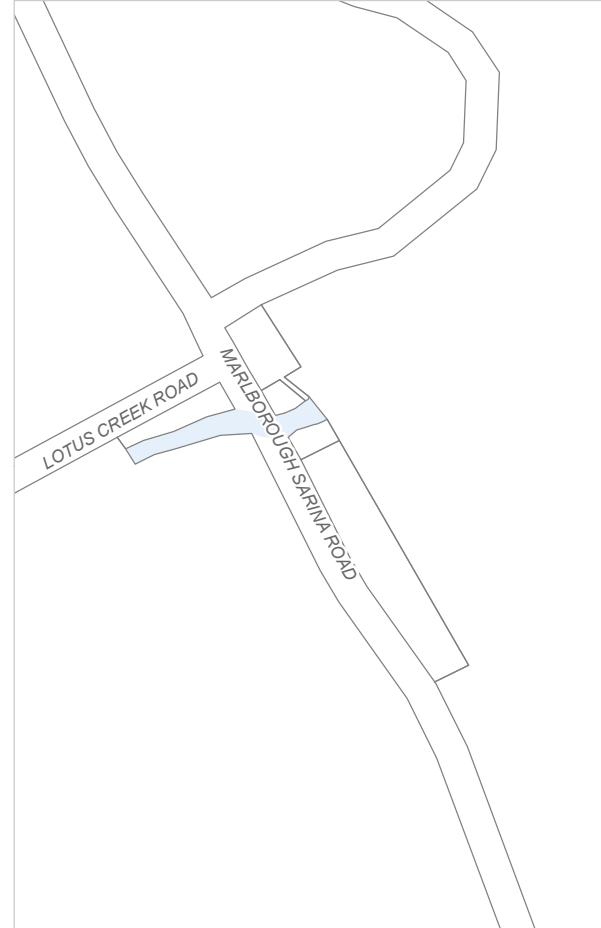
Valkyrie



Mackenzie River



Lotus Creek



Clarke Creek



**Isaac Regional
Planning Scheme 2021
Extractive Resources and Minerals
Overlay Map
Townships and Localities (Inland)**

- Key resource processing area
- Key resource separation area
- Key resource area transport route
- Key resource area transport route separation area
- Cadastral Boundary
- Waterway
- Railway Network

Note: Where overlays do not appear on the map, the overlay does not apply within the area.

DIGITAL CADASTRAL DATA BASE - BOUNDARY & TERRAIN INFORMATION.
Based on or contains data provided by the State of Queensland (Department of Natural Resources and Mines) [2017 to 2019]. In consideration of the State permitting use of this data you acknowledge and agree that the State gives no warranty in relation to the data (including accuracy, reliability, completeness, currency or suitability) and accepts no liability (including without limitation, liability in negligence) for any loss, damage or costs (including consequential damage) relating to any use of the data. Data must not be used for direct marketing or be used in breach of the privacy laws.

Key resource area layers as at 03/07/2017, sourced from QSpatial.

Geocentric Datum of Australia (GDA94)

Version: 1.0

Gazettal Date: 01/04/2021



Various scales

Sheet Index

