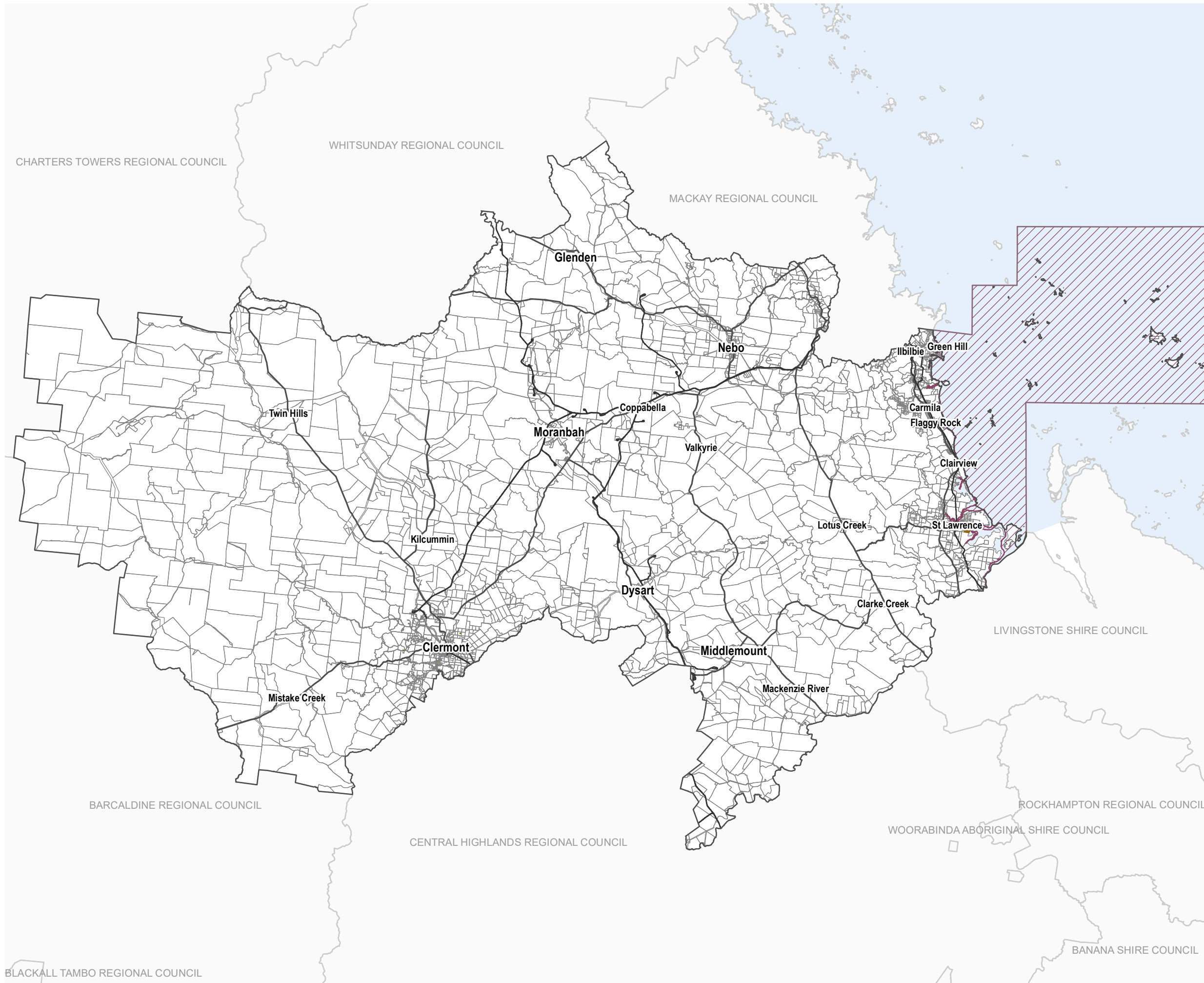


**Isaac Regional
Planning Scheme 2021
Heritage Overlay Map
Isaac Region**



- Local heritage places
- State heritage places
- National heritage places
- Cadastral Boundary
- Local Government Boundary
- Local Government Boundary (full extent)
- Waterway
- Major Roads
- Railway Network

Note: Where overlays do not appear on the map, the overlay does not apply within the area.

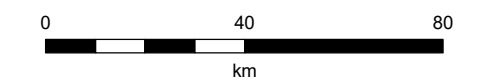
DIGITAL CADASTRAL DATA BASE - BOUNDARY & TERRAIN INFORMATION.
Based on or contains data provided by the State of Queensland (Department of Natural Resources and Mines) [2017 to 2019]. In consideration of the State permitting use of this data you acknowledge and agree that the State gives no warranty in relation to the data (including accuracy, reliability, completeness, currency or suitability) and accepts no liability (including without limitation, liability in negligence) for any loss, damage or costs (including consequential damage) relating to any use of the data. Data must not be used for direct marketing or be used in breach of the privacy laws.

State heritage places as at 05/02/2018 sourced from QSpatial. National heritage places as at 13/05/2017 sourced from Australian Government Data. Geocentric Datum of Australia (GDA94)

Version: 1.0

Gazettal Date: 01/04/2021

Approx Scale @ A3 1:1,520,000



Sheet Index



**Heritage OM 9
Isaac Region**

**Isaac Regional
Planning Scheme 2021
Heritage Overlay Map
Rural Areas (north-west)**



- Local heritage places
- State heritage places
- National heritage places
- Cadastral Boundary
- Local Government Boundary
- Local Government Boundary (full extent)
- Waterway
- Major Roads
- Railway Network

Note: Where overlays do not appear on the map, the overlay does not apply within the area.

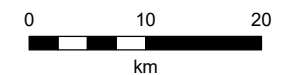
DIGITAL CADASTRAL DATA BASE - BOUNDARY & TERRAIN INFORMATION.
Based on or contains data provided by the State of Queensland (Department of Natural Resources and Mines) [2017 to 2019]. In consideration of the State permitting use of this data you acknowledge and agree that the State gives no warranty in relation to the data (including accuracy, reliability, completeness, currency or suitability) and accepts no liability (including without limitation, liability in negligence) for any loss, damage or costs (including consequential damage) relating to any use of the data. Data must not be used for direct marketing or be used in breach of the privacy laws.

State heritage places as at 05/02/2018 sourced from QSpatial. National heritage places as at 13/05/2017 sourced from Australian Government Data. Geocentric Datum of Australia (GDA94)

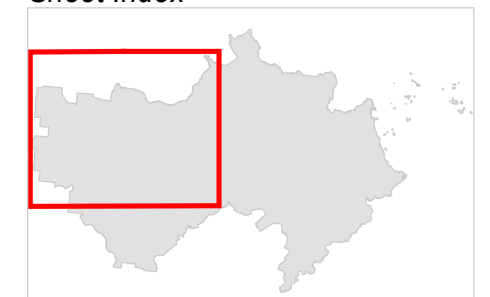
Version: 1.0

Gazettal Date: 01/04/2021

Approx Scale @ A3 1:650,000



Sheet Index



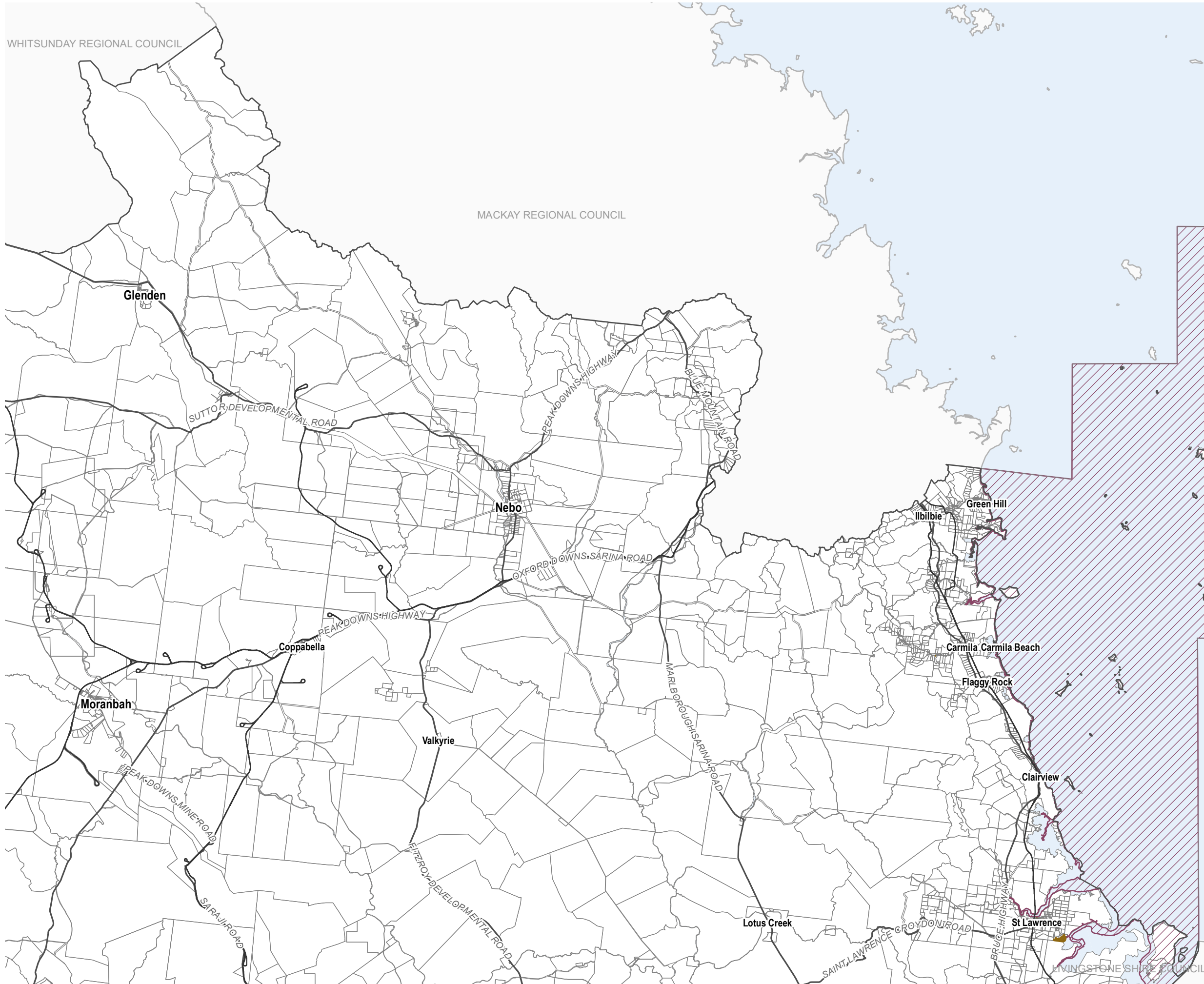
WHITSUNDAY REGIONAL COUNCIL

MACKAY REGIONAL COUNCIL



Isaac Regional Planning Scheme 2021 Heritage Overlay Map Rural Areas (north-east)

- Local heritage places
- State heritage places
- National heritage places
- Cadastral Boundary
- Local Government Boundary
- Local Government Boundary (full extent)
- Waterway
- Major Roads
- Railway Network



Note: Where overlays do not appear on the map, the overlay does not apply within the area.

DIGITAL CADASTRAL DATA BASE - BOUNDARY & TERRAIN INFORMATION.
Based on or contains data provided by the State of Queensland (Department of Natural Resources and Mines) [2017 to 2019]. In consideration of the State permitting use of this data you acknowledge and agree that the State gives no warranty in relation to the data (including accuracy, reliability, completeness, currency or suitability) and accepts no liability (including without limitation, liability in negligence) for any loss, damage or costs (including consequential damage) relating to any use of the data. Data must not be used for direct marketing or be used in breach of the privacy laws.

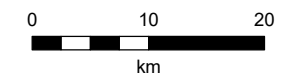
State heritage places as at 05/02/2018 sourced from QSpatial. National heritage places as at 13/05/2017 sourced from Australian Government Data.

Geocentric Datum of Australia (GDA94)

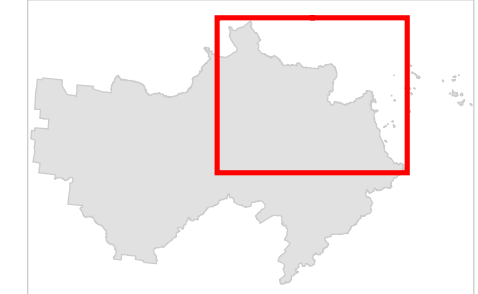
Version: 1.0

Gazettal Date: 01/04/2021

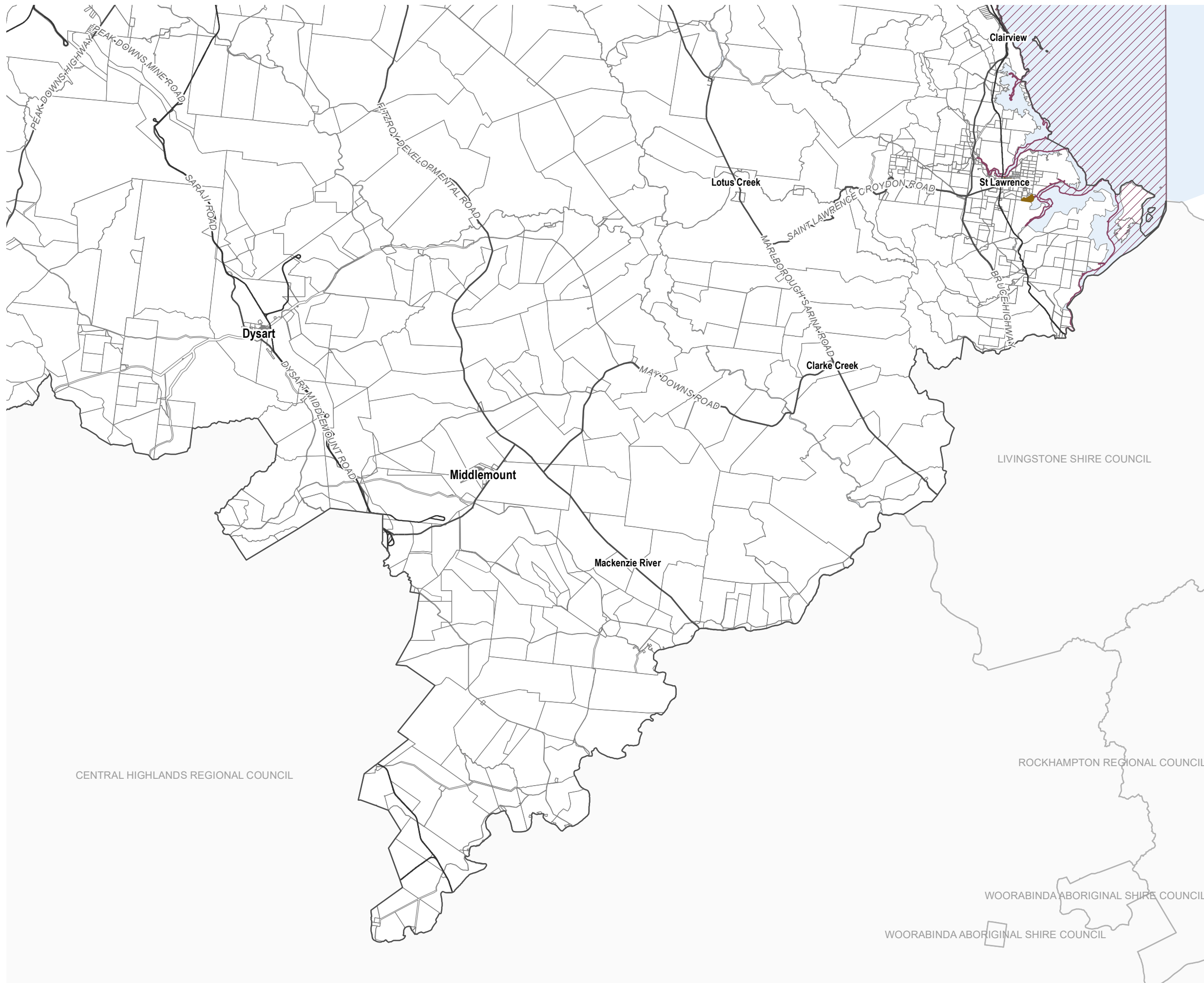
Approx Scale @ A3 1:650,000



Sheet Index



Heritage OM 9.2
Rural Areas (north-east)



**Isaac Regional
Planning Scheme 2021
Heritage Overlay Map
Rural Areas (south-east)**

- Local heritage places
- State heritage places
- National heritage places
- Cadastral Boundary
- Local Government Boundary
- Local Government Boundary (full extent)
- Waterway
- Major Roads
- Railway Network

Note: Where overlays do not appear on the map, the overlay does not apply within the area.

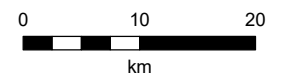
DIGITAL CADASTRAL DATA BASE - BOUNDARY & TERRAIN INFORMATION.
Based on or contains data provided by the State of Queensland (Department of Natural Resources and Mines) [2017 to 2019]. In consideration of the State permitting use of this data you acknowledge and agree that the State gives no warranty in relation to the data (including accuracy, reliability, completeness, currency or suitability) and accepts no liability (including without limitation, liability in negligence) for any loss, damage or costs (including consequential damage) relating to any use of the data. Data must not be used for direct marketing or be used in breach of the privacy laws.

State heritage places as at 05/02/2018 sourced from QSpatial. National heritage places as at 13/05/2017 sourced from Australian Government Data. Geocentric Datum of Australia (GDA94)

Version: 1.0

Gazettal Date: 01/04/2021

Approx Scale @ A3 1:650,000



Sheet Index



**Heritage OM 9.3
Rural Areas (south-east)**



**Isaac Regional
Planning Scheme 2021
Heritage Overlay Map
Rural Areas (south-west)**

- Local heritage places
- State heritage places
- National heritage places
- Cadastral Boundary
- Local Government Boundary
- Local Government Boundary (full extent)
- Waterway
- Major Roads
- Railway Network

Note: Where overlays do not appear on the map, the overlay does not apply within the area.

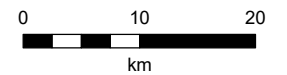
DIGITAL CADASTRAL DATA BASE - BOUNDARY & TERRAIN INFORMATION.
Based on or contains data provided by the State of Queensland (Department of Natural Resources and Mines) [2017 to 2019]. In consideration of the State permitting use of this data you acknowledge and agree that the State gives no warranty in relation to the data (including accuracy, reliability, completeness, currency or suitability) and accepts no liability (including without limitation, liability in negligence) for any loss, damage or costs (including consequential damage) relating to any use of the data. Data must not be used for direct marketing or be used in breach of the privacy laws.

State heritage places as at 05/02/2018 sourced from QSpatial. National heritage places as at 13/05/2017 sourced from Australian Government Data. Geocentric Datum of Australia (GDA94)

Version: 1.0

Gazettal Date: 01/04/2021

Approx Scale @ A3 1:650,000



BARCALDINE REGIONAL COUNCIL

CENTRAL HIGHLANDS REGIONAL COUNCIL

Sheet Index



**Heritage OM 9.4
Rural Areas (south-west)**

Isaac Regional
 Planning Scheme 2021
 Heritage Overlay Map
 Clermont

- Local heritage places
- State heritage places
- National heritage places
- Cadastral Boundary
- Local Government Boundary
- Local Government Boundary (full extent)
- Waterway
- Railway Network

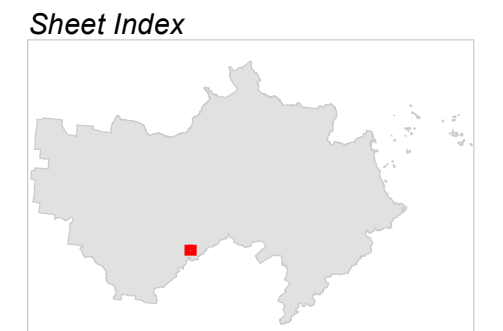


Note: Where overlays do not appear on the map, the overlay does not apply within the area.

DIGITAL CADASTRAL DATA BASE - BOUNDARY & TERRAIN INFORMATION.
 Based on or contains data provided by the State of Queensland (Department of Natural Resources and Mines) [2017 to 2019]. In consideration of the State permitting use of this data you acknowledge and agree that the State gives no warranty in relation to the data (including accuracy, reliability, completeness, currency or suitability) and accepts no liability (including without limitation, liability in negligence) for any loss, damage or costs (including consequential damage) relating to any use of the data. Data must not be used for direct marketing or be used in breach of the privacy laws.

State heritage places as at 05/02/2018 sourced from QSpatial. National heritage places as at 13/05/2017 sourced from Australian Government Data. Geocentric Datum of Australia (GDA94)

Version: 1.0
 Gazettal Date: 01/04/2021
 Approx Scale @ A3 1:25,000



**Isaac Regional
Planning Scheme 2021
Heritage Overlay Map
Nebo**

- Local heritage places
- State heritage places
- National heritage places
- Cadastral Boundary
- Local Government Boundary
- Local Government Boundary (full extent)
- Waterway
- Railway Network



Note: Where overlays do not appear on the map, the overlay does not apply within the area.

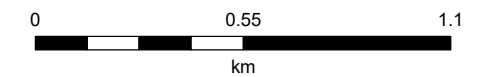
DIGITAL CADASTRAL DATA BASE - BOUNDARY & TERRAIN INFORMATION.
Based on or contains data provided by the State of Queensland (Department of Natural Resources and Mines) [2017 to 2019]. In consideration of the State permitting use of this data you acknowledge and agree that the State gives no warranty in relation to the data (including accuracy, reliability, completeness, currency or suitability) and accepts no liability (including without limitation, liability in negligence) for any loss, damage or costs (including consequential damage) relating to any use of the data. Data must not be used for direct marketing or be used in breach of the privacy laws.

State heritage places as at 05/02/2018 sourced from QSpatial. National heritage places as at 13/05/2017 sourced from Australian Government Data. Geocentric Datum of Australia (GDA94)

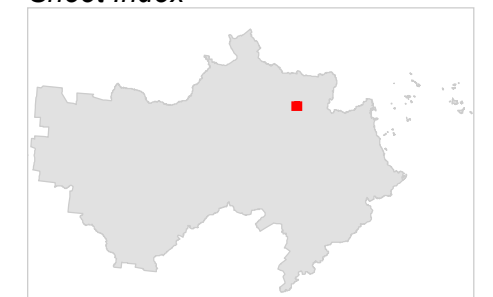
Version: 1.0

Gazettal Date: 01/04/2021

Approx Scale @ A3 1:20,000



Sheet Index



**Heritage OM 9.7
Nebo**

**Isaac Regional
Planning Scheme 2021
Heritage Overlay Map
Glenden**

- Local heritage places
- State heritage places
- National heritage places
- Cadastral Boundary
- Local Government Boundary
- Local Government Boundary (full extent)
- Waterway
- Railway Network



Note: Where overlays do not appear on the map, the overlay does not apply within the area.

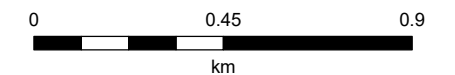
DIGITAL CADASTRAL DATA BASE - BOUNDARY & TERRAIN INFORMATION.
Based on or contains data provided by the State of Queensland (Department of Natural Resources and Mines) [2017 to 2019]. In consideration of the State permitting use of this data you acknowledge and agree that the State gives no warranty in relation to the data (including accuracy, reliability, completeness, currency or suitability) and accepts no liability (including without limitation, liability in negligence) for any loss, damage or costs (including consequential damage) relating to any use of the data. Data must not be used for direct marketing or be used in breach of the privacy laws.

State heritage places as at 05/02/2018 sourced from QSpatial. National heritage places as at 13/05/2017 sourced from Australian Government Data. Geocentric Datum of Australia (GDA94)

Version: 1.0

Gazettal Date: 01/04/2021

Approx Scale @ A3 1:18,000



Sheet Index



**Heritage OM 9.8
Glenden**

**Isaac Regional
Planning Scheme 2021
Heritage Overlay Map
Dysart**

- Local heritage places
- State heritage places
- National heritage places
- Cadastral Boundary
- Local Government Boundary
- Local Government Boundary (full extent)
- Waterway
- Railway Network



Note: Where overlays do not appear on the map, the overlay does not apply within the area.

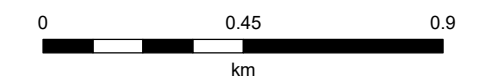
DIGITAL CADASTRAL DATA BASE - BOUNDARY & TERRAIN INFORMATION.
Based on or contains data provided by the State of Queensland (Department of Natural Resources and Mines) [2017 to 2019]. In consideration of the State permitting use of this data you acknowledge and agree that the State gives no warranty in relation to the data (including accuracy, reliability, completeness, currency or suitability) and accepts no liability (including without limitation, liability in negligence) for any loss, damage or costs (including consequential damage) relating to any use of the data. Data must not be used for direct marketing or be used in breach of the privacy laws.

State heritage places as at 05/02/2018 sourced from QSpatial. National heritage places as at 13/05/2017 sourced from Australian Government Data. Geocentric Datum of Australia (GDA94)

Version: 1.0

Gazettal Date: 01/04/2021

Approx Scale @ A3 1:17,000

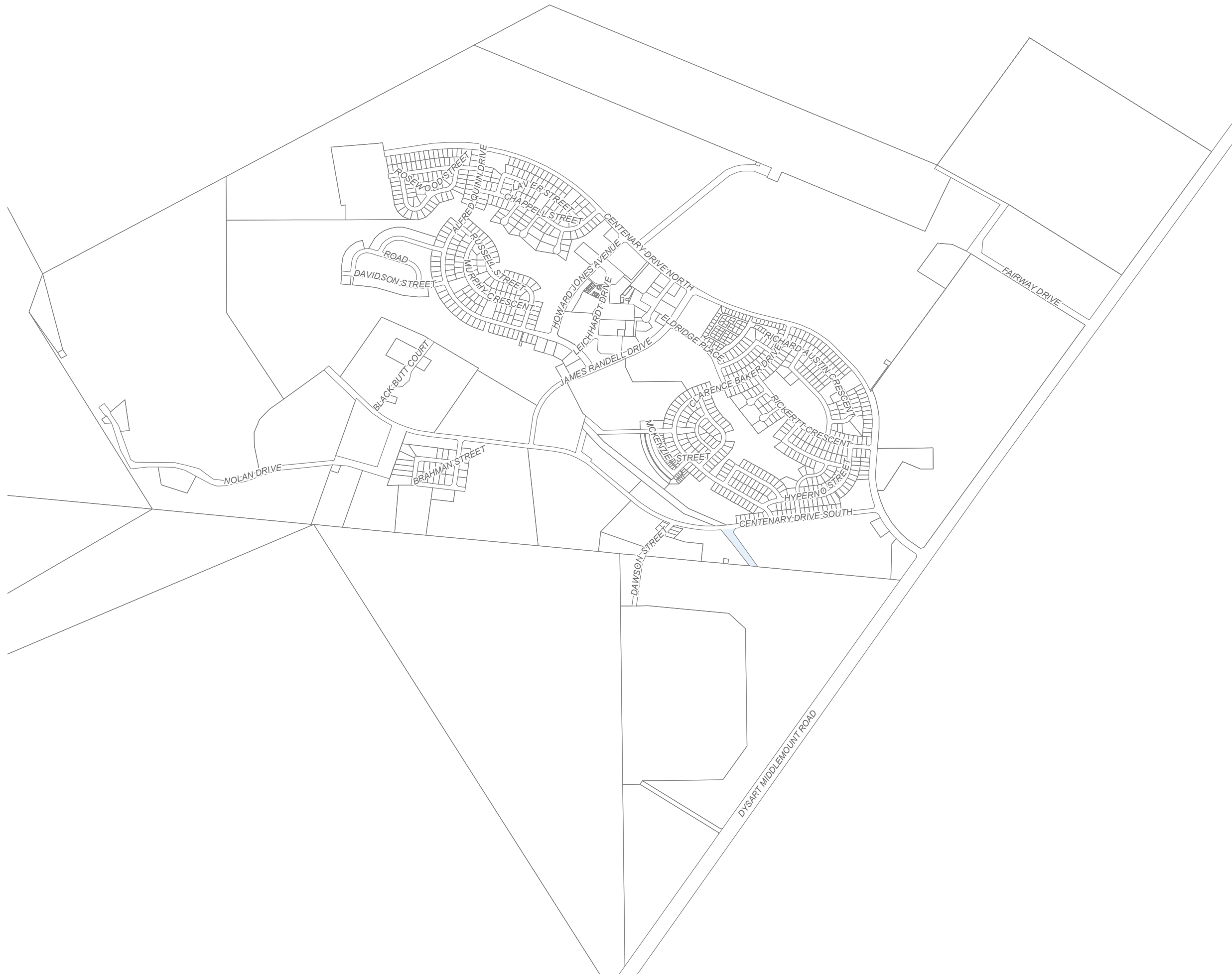


Sheet Index



**Heritage OM 9.9
Dysart**

**Isaac Regional
Planning Scheme 2021
Heritage Overlay Map
Middlemount**



- Local heritage places
- State heritage places
- National heritage places
- Cadastral Boundary
- Local Government Boundary
- Local Government Boundary (full extent)
- Waterway
- Railway Network

Note: Where overlays do not appear on the map, the overlay does not apply within the area.

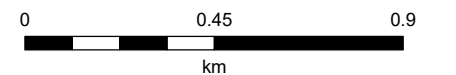
DIGITAL CADASTRAL DATA BASE - BOUNDARY & TERRAIN INFORMATION.
Based on or contains data provided by the State of Queensland (Department of Natural Resources and Mines) [2017 to 2019]. In consideration of the State permitting use of this data you acknowledge and agree that the State gives no warranty in relation to the data (including accuracy, reliability, completeness, currency or suitability) and accepts no liability (including without limitation, liability in negligence) for any loss, damage or costs (including consequential damage) relating to any use of the data. Data must not be used for direct marketing or be used in breach of the privacy laws.

State heritage places as at 05/02/2018 sourced from QSpatial. National heritage places as at 13/05/2017 sourced from Australian Government Data. Geocentric Datum of Australia (GDA94)

Version: 1.0

Gazettal Date: 01/04/2021

Approx Scale @ A3 1:18,000



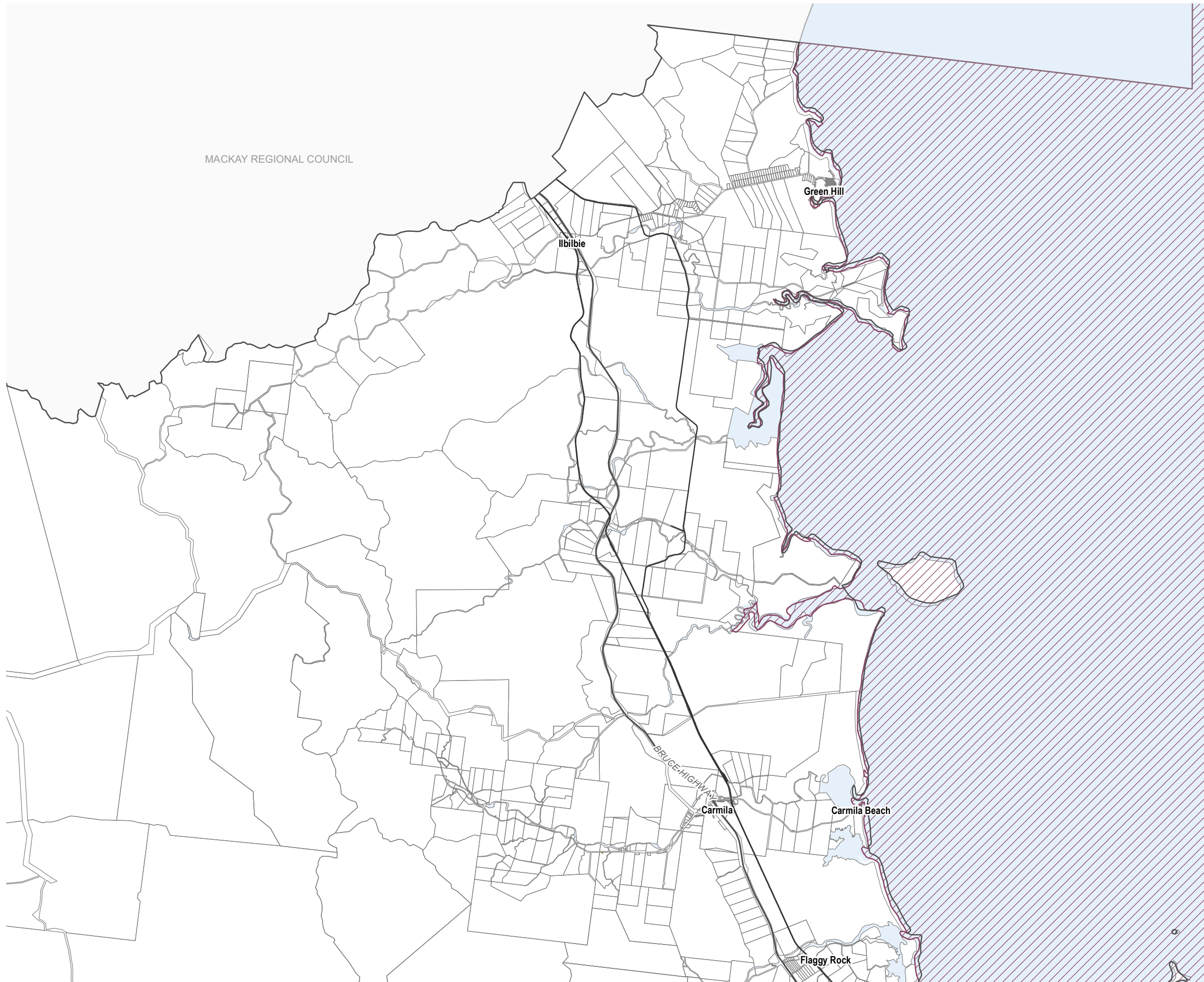
Sheet Index



**Heritage OM 9.10
Middlemount**

**Isaac Regional
Planning Scheme 2021
Heritage Overlay Map
Coastal Area (north)**

MACKAY REGIONAL COUNCIL



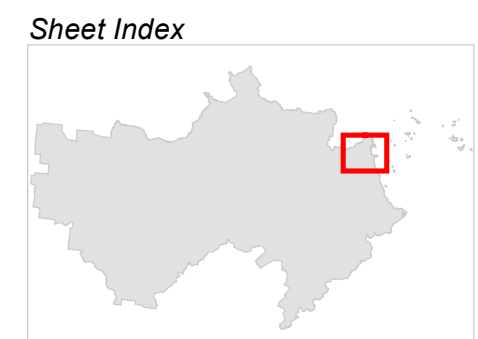
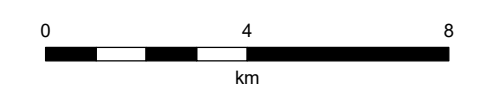
- Local heritage places
- State heritage places
- National heritage places
- Cadastral Boundary
- Local Government Boundary
- Local Government Boundary (full extent)
- Waterway
- Major Roads
- Railway Network

Note: Where overlays do not appear on the map, the overlay does not apply within the area.

DIGITAL CADASTRAL DATA BASE - BOUNDARY & TERRAIN INFORMATION.
Based on or contains data provided by the State of Queensland (Department of Natural Resources and Mines) [2017 to 2019]. In consideration of the State permitting use of this data you acknowledge and agree that the State gives no warranty in relation to the data (including accuracy, reliability, completeness, currency or suitability) and accepts no liability (including without limitation, liability in negligence) for any loss, damage or costs (including consequential damage) relating to any use of the data. Data must not be used for direct marketing or be used in breach of the privacy laws.

State heritage places as at 05/02/2018 sourced from QSpatial. National heritage places as at 13/05/2017 sourced from Australian Government Data. Geocentric Datum of Australia (GDA94)

Version: 1.0
Gazettal Date: 01/04/2021



**Heritage OM 9.11
Coastal Area (north)**



**Isaac Regional
Planning Scheme 2021
Heritage Overlay Map
Coastal Area (central)**

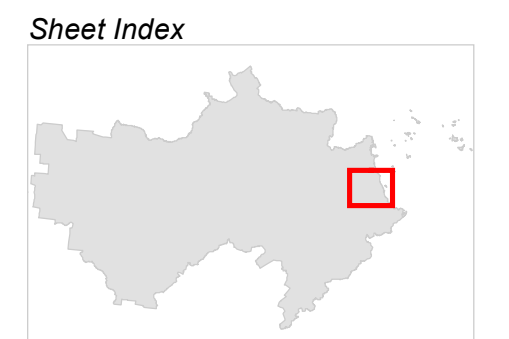
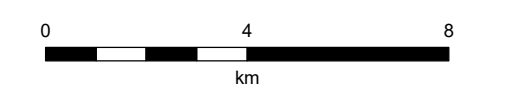
- Local heritage places
- State heritage places
- National heritage places
- Cadastral Boundary
- Local Government Boundary
- Local Government Boundary (full extent)
- Waterway
- Major Roads
- Railway Network

Note: Where overlays do not appear on the map, the overlay does not apply within the area.

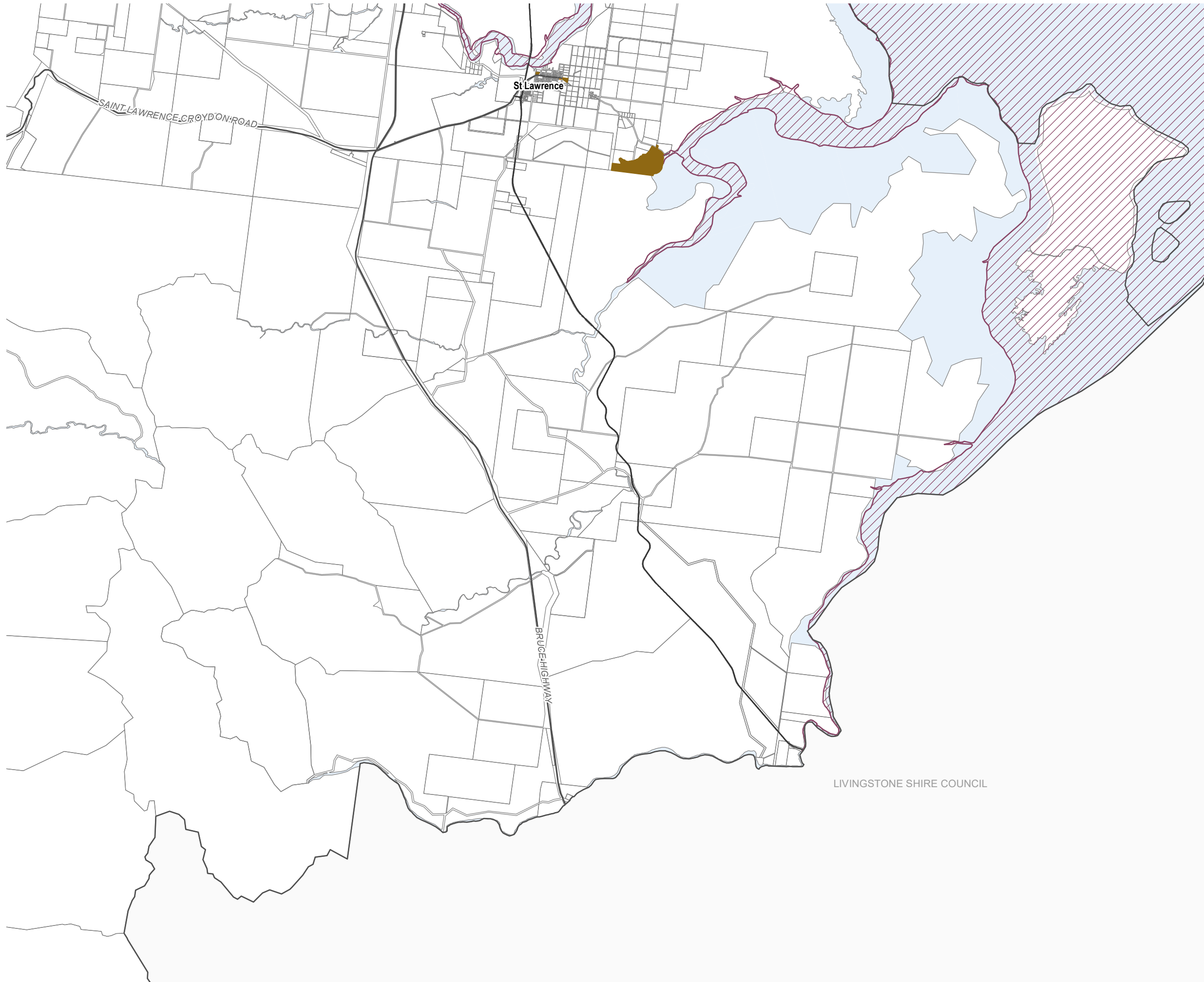
DIGITAL CADASTRAL DATA BASE - BOUNDARY & TERRAIN INFORMATION.
 Based on or contains data provided by the State of Queensland (Department of Natural Resources and Mines) [2017 to 2019]. In consideration of the State permitting use of this data you acknowledge and agree that the State gives no warranty in relation to the data (including accuracy, reliability, completeness, currency or suitability) and accepts no liability (including without limitation, liability in negligence) for any loss, damage or costs (including consequential damage) relating to any use of the data. Data must not be used for direct marketing or be used in breach of the privacy laws.

State heritage places as at 05/02/2018 sourced from QSpatial. National heritage places as at 13/05/2017 sourced from Australian Government Data. Geocentric Datum of Australia (GDA94)

Version: 1.0
Gazettal Date: 01/04/2021



**Heritage OM 9.12
Coastal Area (central)**



**Isaac Regional
Planning Scheme 2021
Heritage Overlay Map
Coastal Area (south)**

- Local heritage places
- State heritage places
- National heritage places
- Cadastral Boundary
- Local Government Boundary
- Local Government Boundary (full extent)
- Waterway
- Major Roads
- Railway Network

Note: Where overlays do not appear on the map, the overlay does not apply within the area.

DIGITAL CADASTRAL DATA BASE - BOUNDARY & TERRAIN INFORMATION.
Based on or contains data provided by the State of Queensland (Department of Natural Resources and Mines) [2017 to 2019]. In consideration of the State permitting use of this data you acknowledge and agree that the State gives no warranty in relation to the data (including accuracy, reliability, completeness, currency or suitability) and accepts no liability (including without limitation, liability in negligence) for any loss, damage or costs (including consequential damage) relating to any use of the data. Data must not be used for direct marketing or be used in breach of the privacy laws.

State heritage places as at 05/02/2018 sourced from QSpatial. National heritage places as at 13/05/2017 sourced from Australian Government Data. Geocentric Datum of Australia (GDA94)

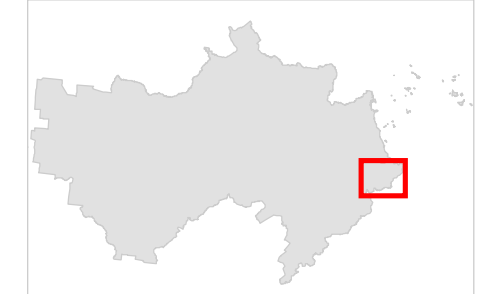
Version: 1.0
Gazettal Date: 01/04/2021



Approx Scale @ A3 1:150,000



Sheet Index



**Heritage OM 9.13
Coastal Area (south)**

LIVINGSTONE SHIRE COUNCIL

Green Hill



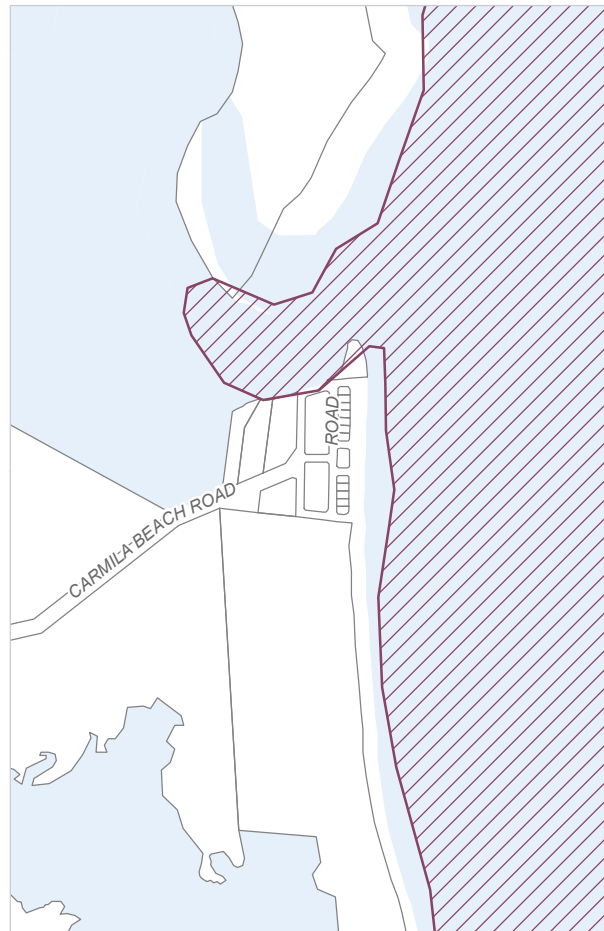
Ilbilbie



Carmila



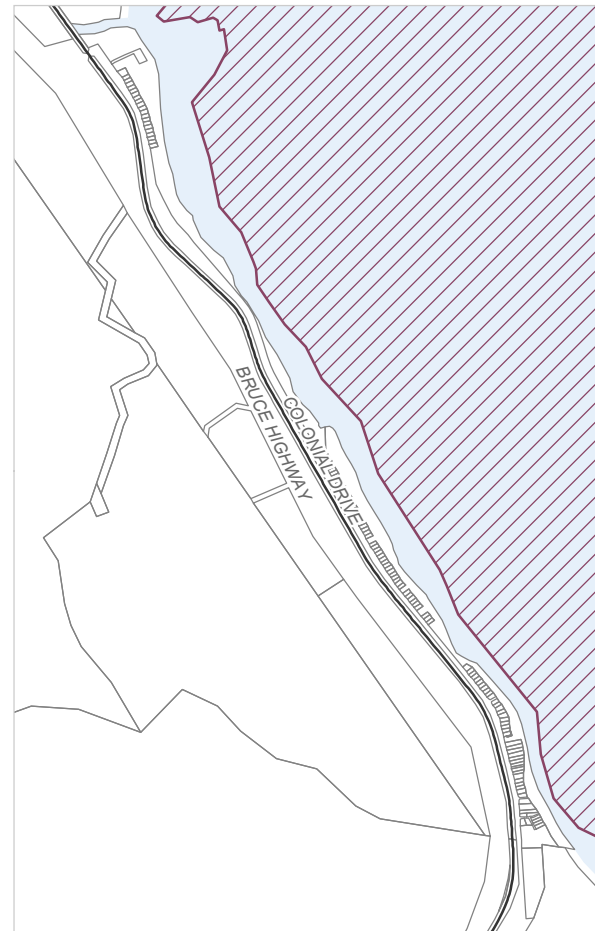
Carmila Beach



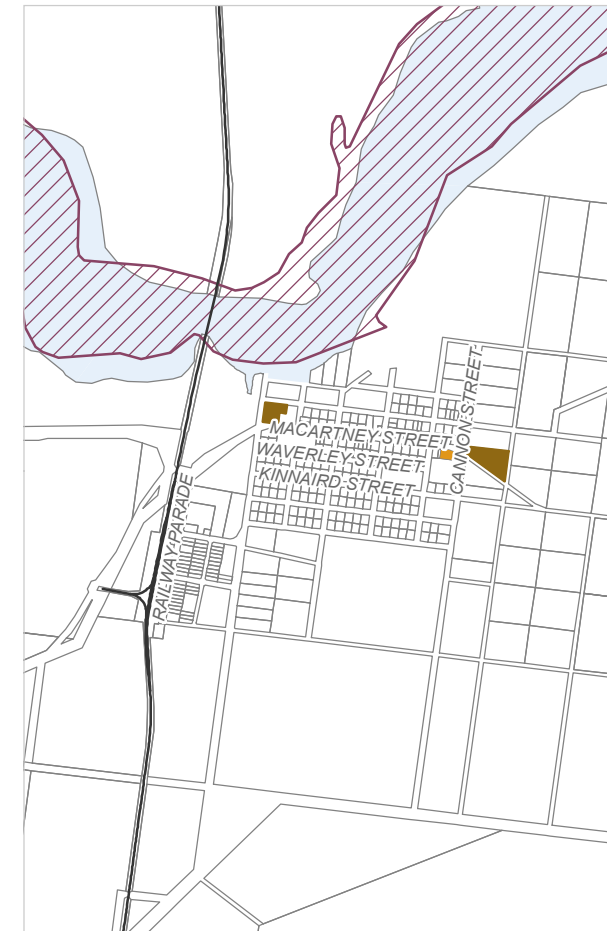
Flaggy Rock



Clairview



St Lawrence



**Isaac Regional
Planning Scheme 2021
Heritage Overlay Map
Townships and Localities (Coastal)**

- Local heritage places
- State heritage places
- National heritage places
- Cadastral boundary
- Waterway
- Railway Network

Note: Where overlays do not appear on the map, the overlay does not apply within the area.

DIGITAL CADASTRAL DATA BASE - BOUNDARY & TERRAIN INFORMATION.
Based on or contains data provided by the State of Queensland (Department of Natural Resources and Mines) [2017 to 2019]. In consideration of the State permitting use of this data you acknowledge and agree that the State gives no warranty in relation to the data (including accuracy, reliability, completeness, currency or suitability) and accepts no liability (including without limitation, liability in negligence) for any loss, damage or costs (including consequential damage) relating to any use of the data. Data must not be used for direct marketing or be used in breach of the privacy laws.

State heritage places as at 05/02/2018 sourced from QSpatial. National heritage places as at 13/05/2017 sourced from Australian Government Data. Geocentric Datum of Australia (GDA94)

Version: 1.0

Gazettal Date: 01/04/2021

Various scales



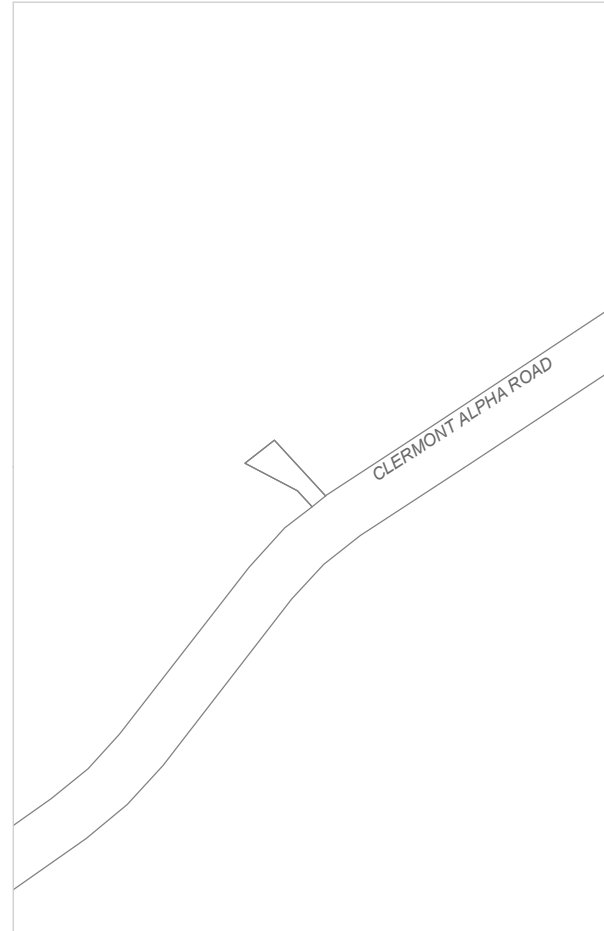
Sheet Index



Twin Hills



Mistake Creek



Kilcummin



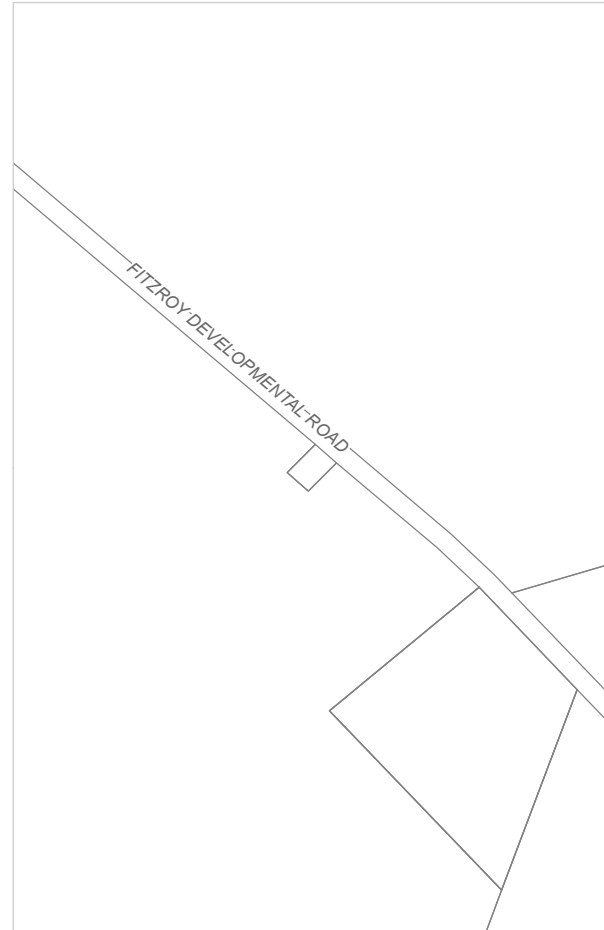
Coppabella



Valkyrie



Mackenzie River



Lotus Creek



Clarke Creek



**Isaac Regional
Planning Scheme 2021
Heritage Overlay Map
Townships and Localities (Inland)**

- Local heritage places
- State heritage places
- National heritage places
- Cadastral boundary
- Waterway
- Railway Network

Note: Where overlays do not appear on the map, the overlay does not apply within the area.

DIGITAL CADASTRAL DATA BASE - BOUNDARY & TERRAIN INFORMATION.
Based on or contains data provided by the State of Queensland (Department of Natural Resources and Mines) [2017 to 2019]. In consideration of the State permitting use of this data you acknowledge and agree that the State gives no warranty in relation to the data (including accuracy, reliability, completeness, currency or suitability) and accepts no liability (including without limitation, liability in negligence) for any loss, damage or costs (including consequential damage) relating to any use of the data. Data must not be used for direct marketing or be used in breach of the privacy laws.

State heritage places as at 05/02/2018 sourced from QSpatial. National heritage places as at 13/05/2017 sourced from Australian Government Data.

Geocentric Datum of Australia (GDA94)

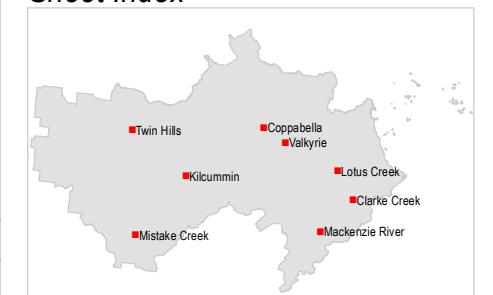
Version: 1.0

Gazettal Date: 01/04/2021

Various scales



Sheet Index



**Heritage - OM 9.15
Townships and Localities (Inland)**