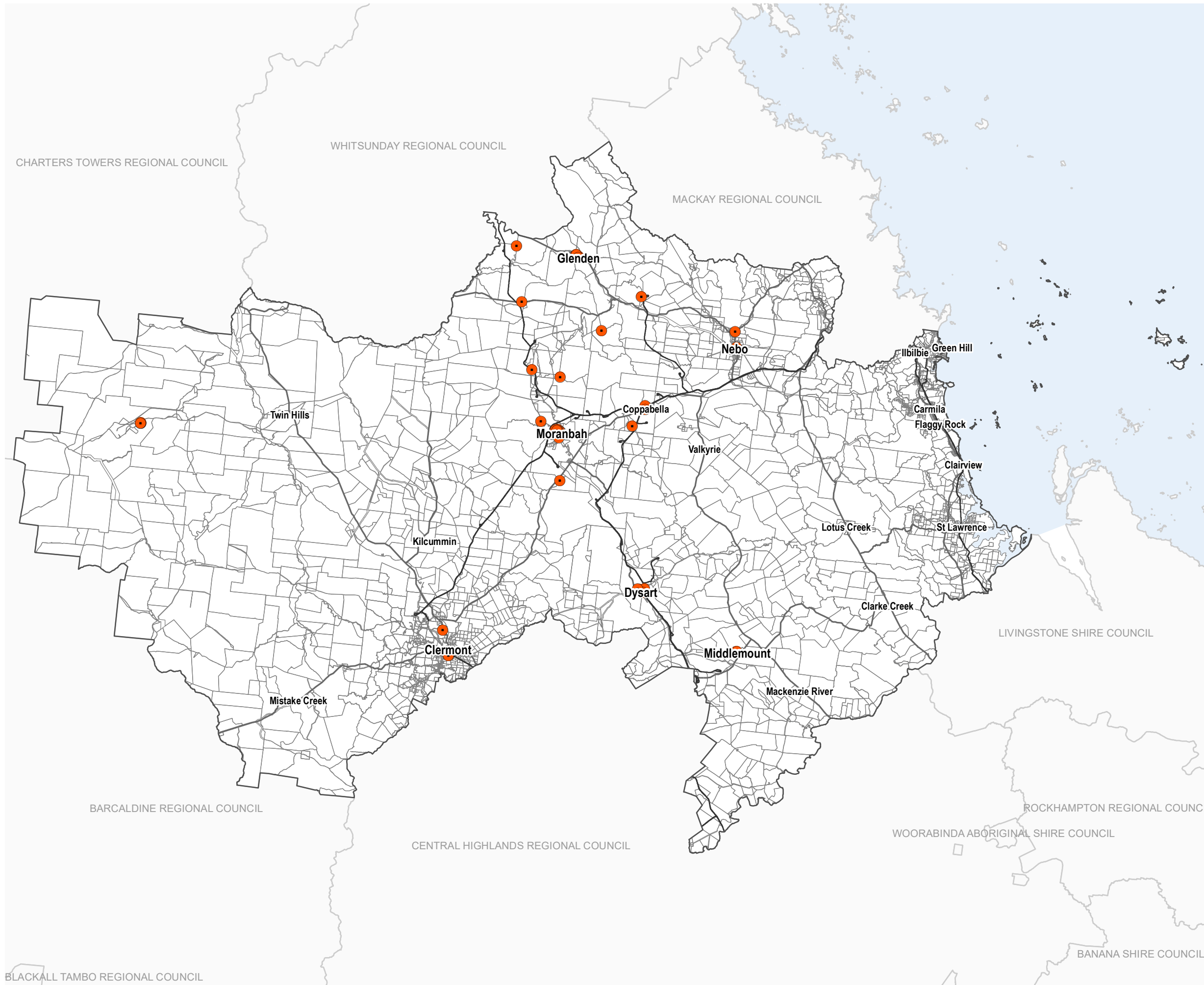


**Isaac Regional
Planning Scheme 2021
Non-Resident Workers Accommodation
Locations Strategic Framework Map
Isaac Region**

- Non-Resident Worker Accommodation Locations
- Cadastral boundary
- Local Government Boundary
- Waterway
- Major Roads
- Railway Network



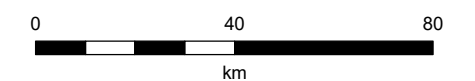
Note: Where overlays do not appear on the map, the overlay does not apply within the area.

DIGITAL CADASTRAL DATA BASE - BOUNDARY & TERRAIN INFORMATION.
Based on or contains data provided by the State of Queensland (Department of Natural Resources and Mines) [2017 to 2019]. In consideration of the State permitting use of this data you acknowledge and agree that the State gives no warranty in relation to the data (including accuracy, reliability, completeness, currency or suitability) and accepts no liability (including without limitation, liability in negligence) for any loss, damage or costs (including consequential damage) relating to any use of the data. Data must not be used for direct marketing or be used in breach of the privacy laws.

Geocentric Datum of Australia (GDA94)
Version: 1.0
Gazettal Date: 01/04/2021



Approx Scale @ A3 1:1,520,000



Sheet Index



**Non-Resident Workers
Accommodation Locations - SFM 1
Isaac Region**

**Isaac Regional
Planning Scheme 2021
Non-Resident Workers Accommodation
Locations Strategic Framework Map
Rural Areas (north-west)**

- Non-Resident Worker Accommodation Locations
- Cadastral boundary
- Local Government Boundary
- Waterway
- Major Roads
- Railway Network



Note: Where overlays do not appear on the map, the overlay does not apply within the area.

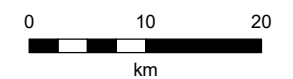
DIGITAL CADASTRAL DATA BASE - BOUNDARY & TERRAIN INFORMATION.
Based on or contains data provided by the State of Queensland (Department of Natural Resources and Mines) [2017 to 2019]. In consideration of the State permitting use of this data you acknowledge and agree that the State gives no warranty in relation to the data (including accuracy, reliability, completeness, currency or suitability) and accepts no liability (including without limitation, liability in negligence) for any loss, damage or costs (including consequential damage) relating to any use of the data. Data must not be used for direct marketing or be used in breach of the privacy laws.

Geocentric Datum of Australia (GDA94)

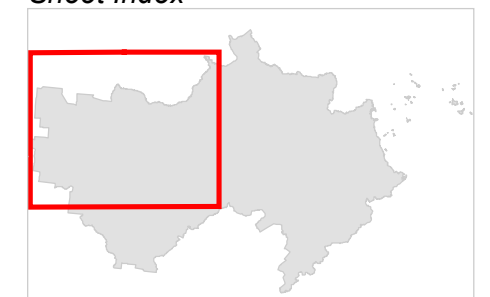
Version: 1.0

Gazettal Date: 01/04/2021

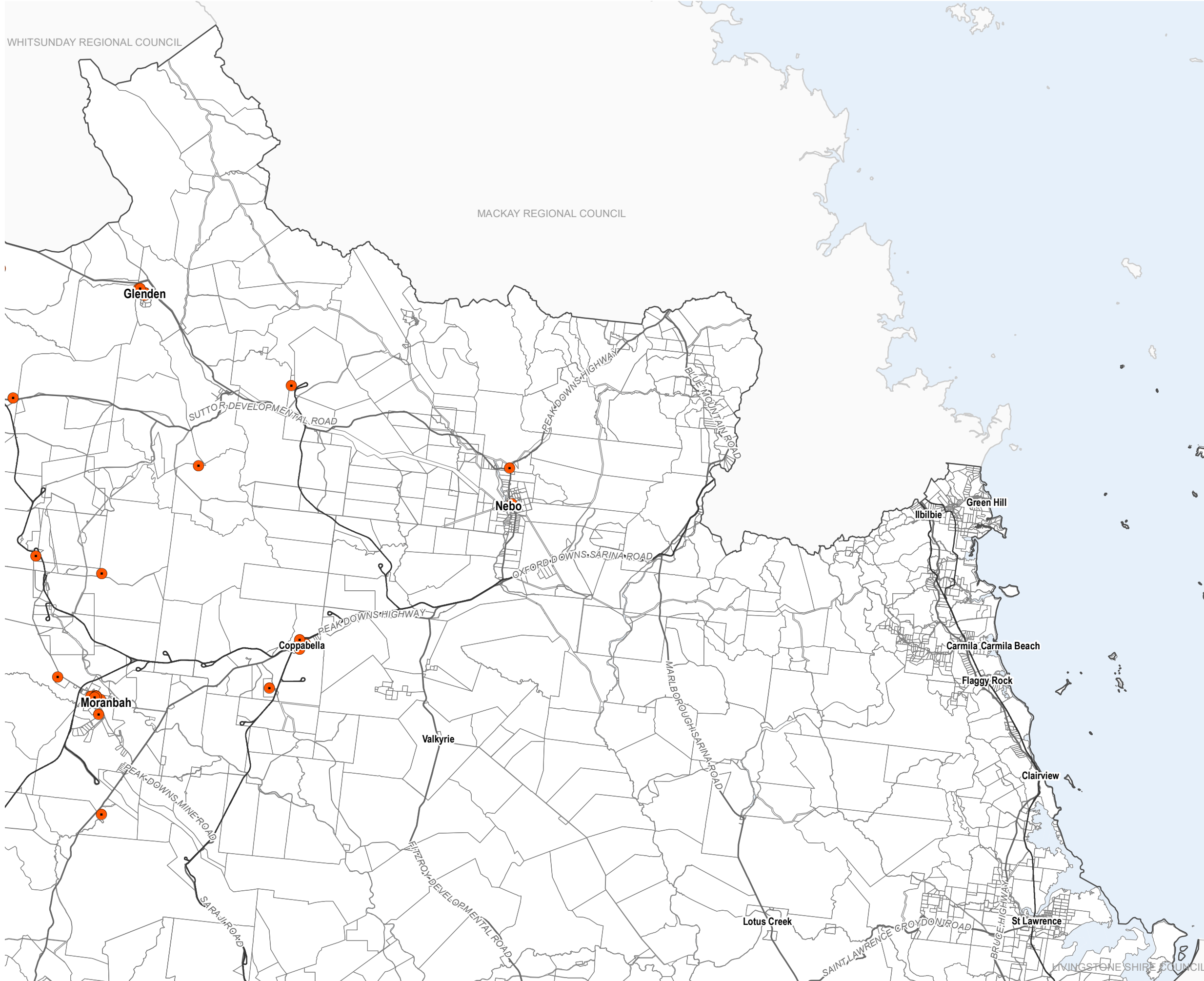
Approx Scale @ A3 1:650,000



Sheet Index



**Non-Resident Workers
Accommodation Locations - SFM 1.1
Rural Areas (north-west)**



**Isaac Regional
Planning Scheme 2021
Non-Resident Workers Accommodation
Locations Strategic Framework Map
Rural Areas (north-east)**

- Non-Resident Worker Accommodation Locations
- Cadastral boundary
- Local Government Boundary
- Waterway
- Major Roads
- Railway Network

Note: Where overlays do not appear on the map, the overlay does not apply within the area.

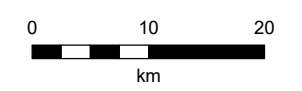
DIGITAL CADASTRAL DATA BASE - BOUNDARY & TERRAIN INFORMATION.
Based on or contains data provided by the State of Queensland (Department of Natural Resources and Mines) [2017 to 2019]. In consideration of the State permitting use of this data you acknowledge and agree that the State gives no warranty in relation to the data (including accuracy, reliability, completeness, currency or suitability) and accepts no liability (including without limitation, liability in negligence) for any loss, damage or costs (including consequential damage) relating to any use of the data. Data must not be used for direct marketing or be used in breach of the privacy laws.

Geocentric Datum of Australia (GDA94)

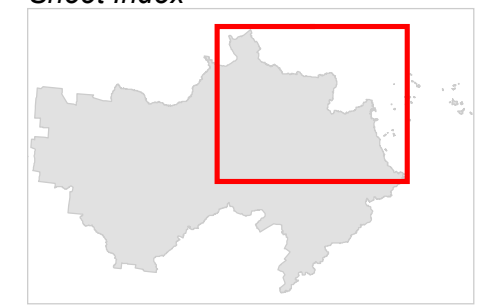
Version: 1.0

Gazettal Date: 01/04/2021

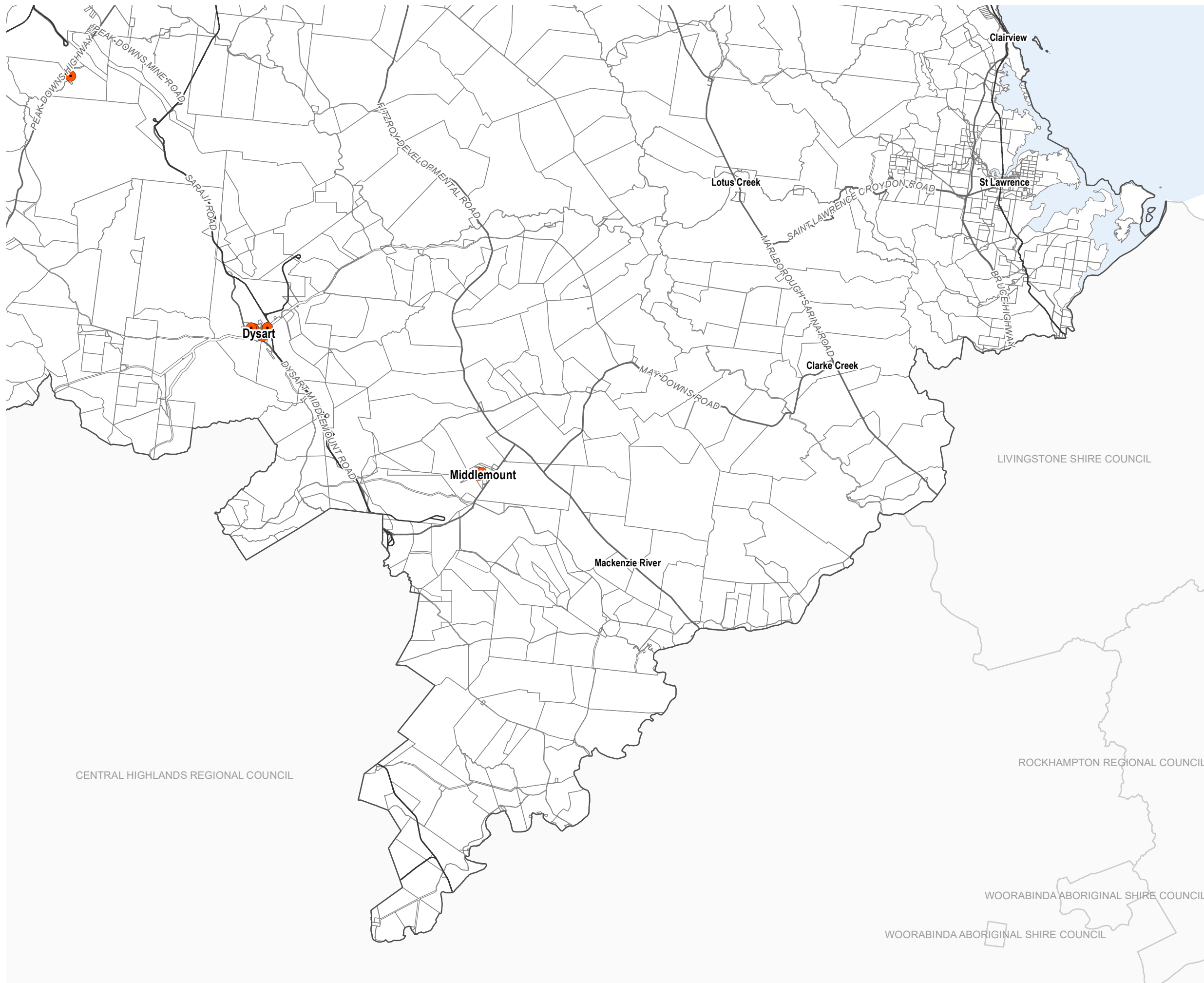
Approx Scale @ A3 1:650,000



Sheet Index



**Non-Resident Workers
Accommodation Locations - SFM 1.2
Rural Areas (north-east)**



**Isaac Regional
Planning Scheme 2021
Non-Resident Workers Accommodation
Locations Strategic Framework Map
Rural Areas (south-east)**

- Non-Resident Worker Accommodation Locations
- Cadastral boundary
- Local Government Boundary
- Waterway
- Major Roads
- Railway Network

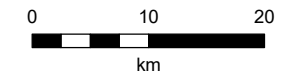
Note: Where overlays do not appear on the map, the overlay does not apply within the area.

DIGITAL CADASTRAL DATA BASE - BOUNDARY & TERRAIN INFORMATION.
Based on or contains data provided by the State of Queensland (Department of Natural Resources and Mines) [2017 to 2019]. In consideration of the State permitting use of this data you acknowledge and agree that the State gives no warranty in relation to the data (including accuracy, reliability, completeness, currency or suitability) and accepts no liability (including without limitation, liability in negligence) for any loss, damage or costs (including consequential damage) relating to any use of the data. Data must not be used for direct marketing or be used in breach of the privacy laws.

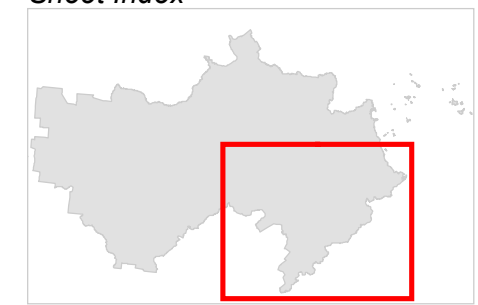
Geocentric Datum of Australia (GDA94)
Version: 1.0
Gazetted Date: 01/04/2021



Approx Scale @ A3 1:650,000



Sheet Index



**Non-Resident Workers
Accommodation Locations - SFM 1.3
Rural Areas (south-east)**

**Isaac Regional
Planning Scheme 2021
Non-Resident Workers Accommodation
Locations Strategic Framework Map
Rural Areas (south-west)**

- Non-Resident Worker Accommodation Locations
- Cadastral boundary
- Local Government Boundary
- Waterway
- Major Roads
- Railway Network



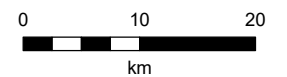
Note: Where overlays do not appear on the map, the overlay does not apply within the area.

DIGITAL CADASTRAL DATA BASE - BOUNDARY & TERRAIN INFORMATION.
Based on or contains data provided by the State of Queensland (Department of Natural Resources and Mines) [2017 to 2019]. In consideration of the State permitting use of this data you acknowledge and agree that the State gives no warranty in relation to the data (including accuracy, reliability, completeness, currency or suitability) and accepts no liability (including without limitation, liability in negligence) for any loss, damage or costs (including consequential damage) relating to any use of the data. Data must not be used for direct marketing or be used in breach of the privacy laws.

Geocentric Datum of Australia (GDA94)
Version: 1.0
Gazettal Date: 01/04/2021



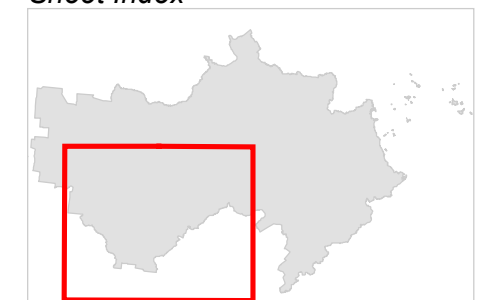
Approx Scale @ A3 1:650,000



BARCALDINE REGIONAL COUNCIL

CENTRAL HIGHLANDS REGIONAL COUNCIL

Sheet Index



**Non-Resident Workers
Accommodation Locations - SFM 1.4
Rural Areas (south-west)**

**Isaac Regional
Planning Scheme 2021
Non-Resident Workers Accommodation
Locations Strategic Framework Map
Moranbah**

- Non-Resident Worker Accommodation Locations
- Cadastral boundary
- Local Government Boundary
- Waterway
- Railway Network



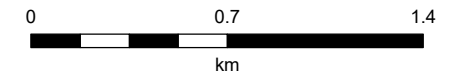
Note: Where overlays do not appear on the map, the overlay does not apply within the area.

DIGITAL CADASTRAL DATA BASE - BOUNDARY & TERRAIN INFORMATION.
Based on or contains data provided by the State of Queensland (Department of Natural Resources and Mines) [2017 to 2019]. In consideration of the State permitting use of this data you acknowledge and agree that the State gives no warranty in relation to the data (including accuracy, reliability, completeness, currency or suitability) and accepts no liability (including without limitation, liability in negligence) for any loss, damage or costs (including consequential damage) relating to any use of the data. Data must not be used for direct marketing or be used in breach of the privacy laws.

Geocentric Datum of Australia (GDA94)
Version: 1.0
Gazettal Date: 01/04/2021



Approx Scale @ A3 1:27,000



Sheet Index



**Non-Resident Workers
Accommodation Locations - SFM 1.5
Moranbah**

**Isaac Regional
Planning Scheme 2021
Non-Resident Workers Accommodation
Locations Strategic Framework Map
Clermont**

- Non-Resident Worker Accommodation Locations
- Cadastral boundary
- Local Government Boundary
- Waterway
- Railway Network



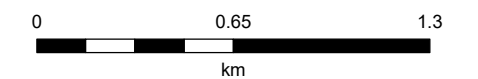
Note: Where overlays do not appear on the map, the overlay does not apply within the area.

DIGITAL CADASTRAL DATA BASE - BOUNDARY & TERRAIN INFORMATION.
Based on or contains data provided by the State of Queensland (Department of Natural Resources and Mines) [2017 to 2019]. In consideration of the State permitting use of this data you acknowledge and agree that the State gives no warranty in relation to the data (including accuracy, reliability, completeness, currency or suitability) and accepts no liability (including without limitation, liability in negligence) for any loss, damage or costs (including consequential damage) relating to any use of the data. Data must not be used for direct marketing or be used in breach of the privacy laws.

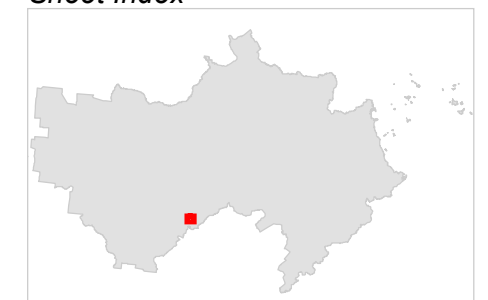
Geocentric Datum of Australia (GDA94)
Version: 1.0
Gazetted Date: 01/04/2021



Approx Scale @ A3 1:25,000



Sheet Index



**Non-Resident Workers
Accommodation Locations - SFM 1.6
Clermont**

Isaac Regional
 Planning Scheme 2021
 Non-Resident Workers Accommodation
 Locations Strategic Framework Map
 Nebo

- Non-Resident Worker Accommodation Locations
- Cadastral boundary
- Local Government Boundary
- Waterway
- Railway Network



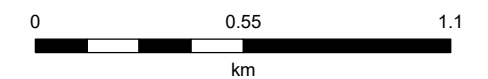
Note: Where overlays do not appear on the map, the overlay does not apply within the area.

DIGITAL CADASTRAL DATA BASE - BOUNDARY & TERRAIN INFORMATION.
 Based on or contains data provided by the State of Queensland (Department of Natural Resources and Mines) [2017 to 2019]. In consideration of the State permitting use of this data you acknowledge and agree that the State gives no warranty in relation to the data (including accuracy, reliability, completeness, currency or suitability) and accepts no liability (including without limitation, liability in negligence) for any loss, damage or costs (including consequential damage) relating to any use of the data. Data must not be used for direct marketing or be used in breach of the privacy laws.

Geocentric Datum of Australia (GDA94)
 Version: 1.0

Gazettal Date: 01/04/2021

Approx Scale @ A3 1:20,000



Sheet Index



**Isaac Regional
Planning Scheme 2021
Non-Resident Workers Accommodation
Locations Strategic Framework Map
Glenden**

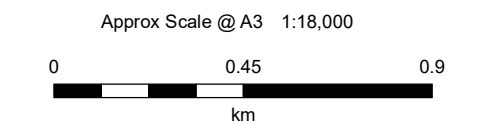
- Non-Resident Worker Accommodation Locations
- Cadastral boundary
- Local Government Boundary
- Waterway
- Railway Network



Note: Where overlays do not appear on the map, the overlay does not apply within the area.

DIGITAL CADASTRAL DATA BASE - BOUNDARY & TERRAIN INFORMATION.
Based on or contains data provided by the State of Queensland (Department of Natural Resources and Mines) [2017 to 2019]. In consideration of the State permitting use of this data you acknowledge and agree that the State gives no warranty in relation to the data (including accuracy, reliability, completeness, currency or suitability) and accepts no liability (including without limitation, liability in negligence) for any loss, damage or costs (including consequential damage) relating to any use of the data. Data must not be used for direct marketing or be used in breach of the privacy laws.

Geocentric Datum of Australia (GDA94)
Version: 1.0
Gazettal Date: 01/04/2021



Sheet Index



**Isaac Regional
Planning Scheme 2021
Non-Resident Workers Accommodation
Locations Strategic Framework Map
Dysart**

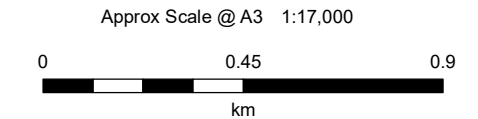
- Non-Resident Worker Accommodation Locations
- Cadastral boundary
- Local Government Boundary
- Waterway
- Railway Network



Note: Where overlays do not appear on the map, the overlay does not apply within the area.

DIGITAL CADASTRAL DATA BASE - BOUNDARY & TERRAIN INFORMATION.
Based on or contains data provided by the State of Queensland (Department of Natural Resources and Mines) [2017 to 2019]. In consideration of the State permitting use of this data you acknowledge and agree that the State gives no warranty in relation to the data (including accuracy, reliability, completeness, currency or suitability) and accepts no liability (including without limitation, liability in negligence) for any loss, damage or costs (including consequential damage) relating to any use of the data. Data must not be used for direct marketing or be used in breach of the privacy laws.

Geocentric Datum of Australia (GDA94)
Version: 1.0
Gazettal Date: 01/04/2021



Sheet Index



**Non-Resident Workers
Accommodation Locations - SFM 1.9
Dysart**

**Isaac Regional
Planning Scheme 2021
Non-Resident Workers Accommodation
Locations Strategic Framework Map
Middlemount**

- Non-Resident Worker Accommodation Locations
- Cadastral boundary
- Local Government Boundary
- Waterway
- Railway Network



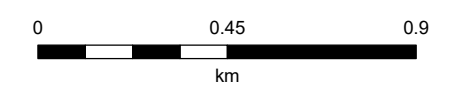
Note: Where overlays do not appear on the map, the overlay does not apply within the area.

DIGITAL CADASTRAL DATA BASE - BOUNDARY & TERRAIN INFORMATION.
Based on or contains data provided by the State of Queensland (Department of Natural Resources and Mines) [2017 to 2019]. In consideration of the State permitting use of this data you acknowledge and agree that the State gives no warranty in relation to the data (including accuracy, reliability, completeness, currency or suitability) and accepts no liability (including without limitation, liability in negligence) for any loss, damage or costs (including consequential damage) relating to any use of the data. Data must not be used for direct marketing or be used in breach of the privacy laws.

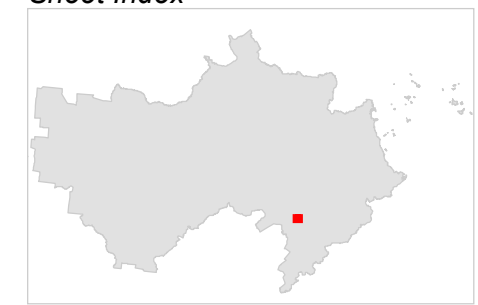
Geocentric Datum of Australia (GDA94)
Version: 1.0
Gazettal Date: 01/04/2021



Approx Scale @ A3 1:18,000

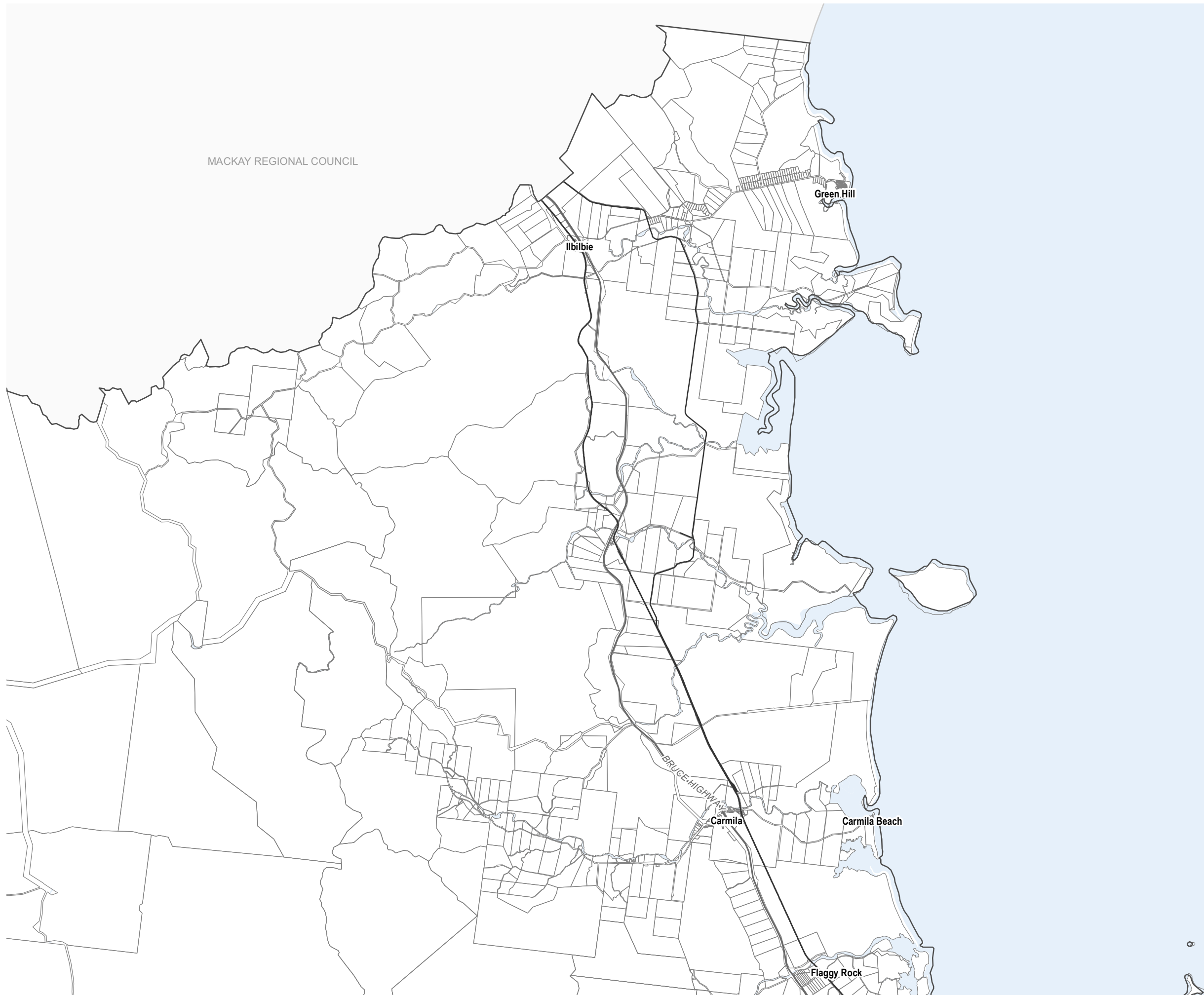


Sheet Index



**Isaac Regional
Planning Scheme 2021
Non-Resident Workers Accommodation
Locations Strategic Framework Map
Coastal Area (north)**

MACKAY REGIONAL COUNCIL



- Non-Resident Worker Accommodation Locations
- Cadastral boundary
- Local Government Boundary
- Waterway
- Major Roads
- Railway Network

Note: Where overlays do not appear on the map, the overlay does not apply within the area.

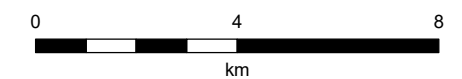
DIGITAL CADASTRAL DATA BASE - BOUNDARY & TERRAIN INFORMATION.
Based on or contains data provided by the State of Queensland (Department of Natural Resources and Mines) [2017 to 2019]. In consideration of the State permitting use of this data you acknowledge and agree that the State gives no warranty in relation to the data (including accuracy, reliability, completeness, currency or suitability) and accepts no liability (including without limitation, liability in negligence) for any loss, damage or costs (including consequential damage) relating to any use of the data. Data must not be used for direct marketing or be used in breach of the privacy laws.

Geocentric Datum of Australia (GDA94)

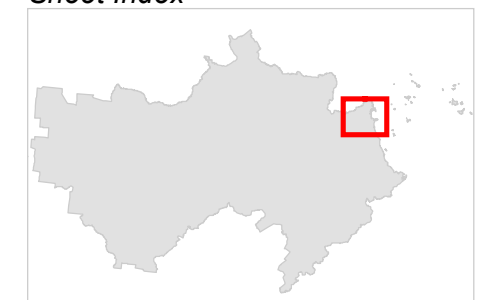
Version: 1.0

Gazettal Date: 01/04/2021

Approx Scale @ A3 1:150,000



Sheet Index



**Non-Resident Workers
Accommodation Locations - SFM 1.11
Coastal Area (north)**



**Isaac Regional
Planning Scheme 2021
Non-Resident Workers Accommodation
Locations Strategic Framework Map
Coastal Area (central)**

- Non-Resident Worker Accommodation Locations
- Cadastral boundary
- Local Government Boundary
- Waterway
- Major Roads
- Railway Network

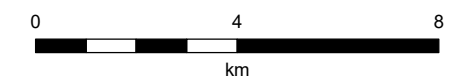
Note: Where overlays do not appear on the map, the overlay does not apply within the area.

DIGITAL CADASTRAL DATA BASE - BOUNDARY & TERRAIN INFORMATION.
Based on or contains data provided by the State of Queensland (Department of Natural Resources and Mines) [2017 to 2019]. In consideration of the State permitting use of this data you acknowledge and agree that the State gives no warranty in relation to the data (including accuracy, reliability, completeness, currency or suitability) and accepts no liability (including without limitation, liability in negligence) for any loss, damage or costs (including consequential damage) relating to any use of the data. Data must not be used for direct marketing or be used in breach of the privacy laws.

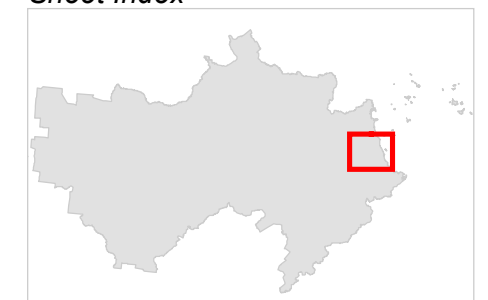
Geocentric Datum of Australia (GDA94)
Version: 1.0

Gazettal Date: 01/04/2021

Approx Scale @ A3 1:150,000



Sheet Index



**Non-Resident Workers
Accommodation Locations - SFM 1.12
Coastal Area (central)**



**Isaac Regional
Planning Scheme 2021
Non-Resident Workers Accommodation
Locations Strategic Framework Map
Coastal Area (south)**

- Non-Resident Worker Accommodation Locations
- Cadastral boundary
- Local Government Boundary
- Waterway
- Major Roads
- Railway Network

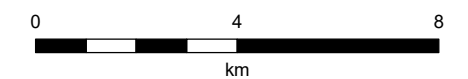
Note: Where overlays do not appear on the map, the overlay does not apply within the area.

DIGITAL CADASTRAL DATA BASE - BOUNDARY & TERRAIN INFORMATION.
Based on or contains data provided by the State of Queensland (Department of Natural Resources and Mines) [2017 to 2019]. In consideration of the State permitting use of this data you acknowledge and agree that the State gives no warranty in relation to the data (including accuracy, reliability, completeness, currency or suitability) and accepts no liability (including without limitation, liability in negligence) for any loss, damage or costs (including consequential damage) relating to any use of the data. Data must not be used for direct marketing or be used in breach of the privacy laws.

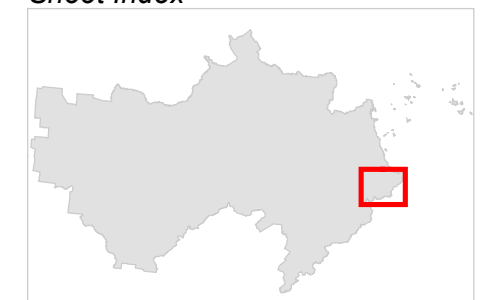
Geocentric Datum of Australia (GDA94)
Version: 1.0

Gazettal Date: 01/04/2021

Approx Scale @ A3 1:150,000



Sheet Index



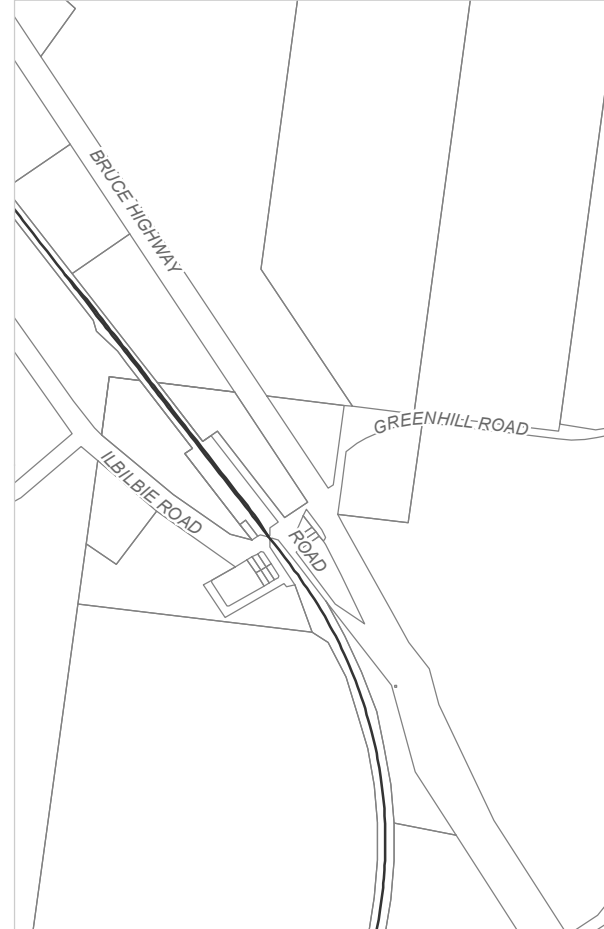
LIVINGSTONE SHIRE COUNCIL

**Non-Resident Workers
Accommodation Locations - SFM 1.13
Coastal Area (south)**

Green Hill



Ilbilbie



Carmila



Carmila Beach



Flaggy Rock



Clairview (North)



Clairview (South)



St Lawrence



Isaac Regional
 Planning Scheme 2021
 Non-Resident Workers Accommodation
 Location Strategic Framework Map
 Townships and Localities (Coastal)

- Non-Resident Worker Accommodation Locations
- Cadastral Boundary
- Waterway
- Railway Network

Note: Where overlays do not appear on the map, the overlay does not apply within the area.

DIGITAL CADASTRAL DATA BASE - BOUNDARY & TERRAIN INFORMATION.
 Based on or contains data provided by the State of Queensland (Department of Natural Resources and Mines) [2017 to 2019]. In consideration of the State permitting use of this data you acknowledge and agree that the State gives no warranty in relation to the data (including accuracy, reliability, completeness, currency or suitability) and accepts no liability (including without limitation, liability in negligence) for any loss, damage or costs (including consequential damage) relating to any use of the data. Data must not be used for direct marketing or be used in breach of the privacy laws.

Geocentric Datum of Australia (GDA94)

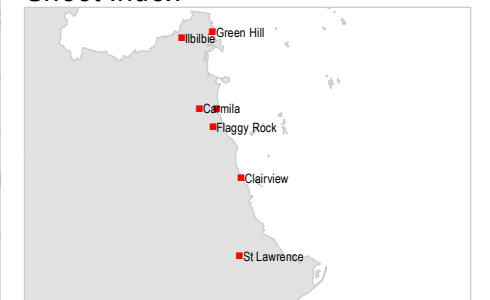
Version: 1.0

Gazettal Date: 01/04/2021

Various scales



Sheet Index

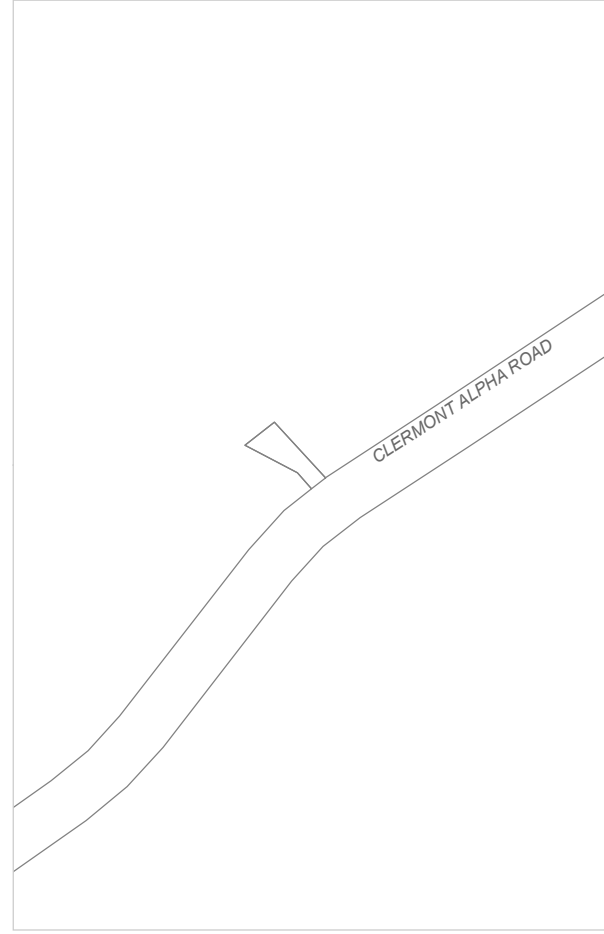


Non-Resident Workers
 Accommodation Locations - SFM 1.14
 Townships and Localities (Coastal)

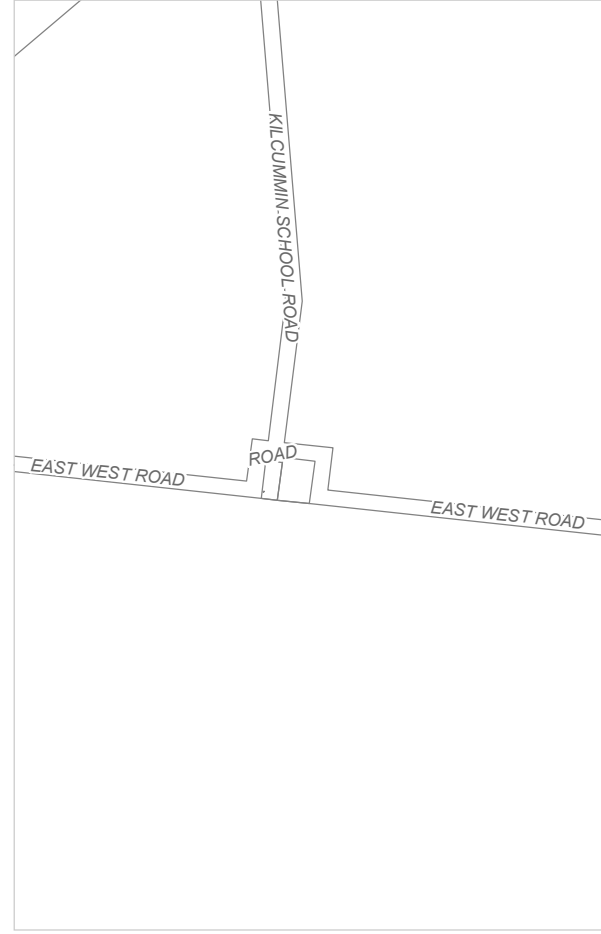
Twin Hills



Mistake Creek



Kilcummin



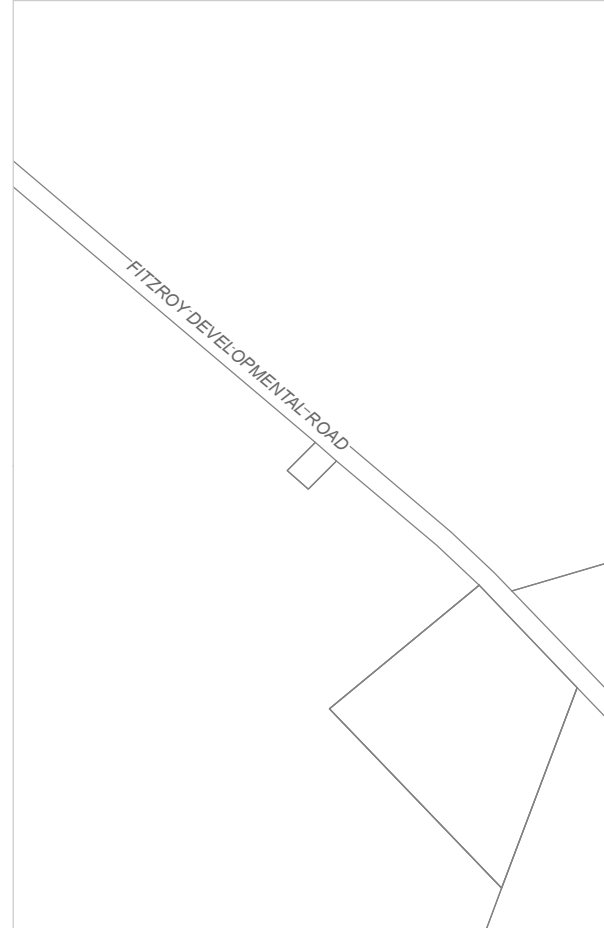
Coppabella



Valkyrie



Mackenzie River



Lotus Creek



Clarke Creek



Isaac Regional
 Planning Scheme 2021
 Non-Resident Workers Accommodation
 Locations Strategic Framework Map
 Townships and Localities (Inland)

- Non-Resident Worker Accommodation Locations
- Cadastral Boundary
- Waterway
- Railway Network

Note: Where overlays do not appear on the map, the overlay does not apply within the area.

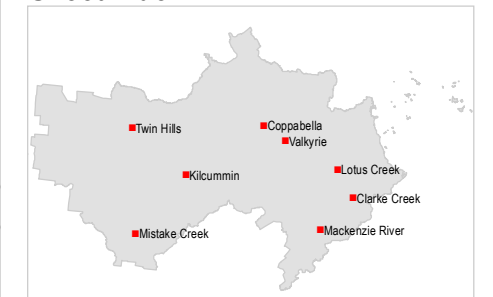
DIGITAL CADASTRAL DATA BASE - BOUNDARY & TERRAIN INFORMATION.
 Based on or contains data provided by the State of Queensland (Department of Natural Resources and Mines) [2017 to 2019]. In consideration of the State permitting use of this data you acknowledge and agree that the State gives no warranty in relation to the data (including accuracy, reliability, completeness, currency or suitability) and accepts no liability (including without limitation, liability in negligence) for any loss, damage or costs (including consequential damage) relating to any use of the data. Data must not be used for direct marketing or be used in breach of the privacy laws.

Geocentric Datum of Australia (GDA94)
 Version: 1.0
 Gazettal Date: 01/04/2021



Various scales

Sheet Index



Non-Resident Workers
 Accommodation Location - SFM 1.15
 Townships and Localities (Inland)