

# ROAD REGISTER

ROAD NUMBER	ROAD NAME	LOCALITY	ROAD OWNER	LENGTH (km)	SEALED ROAD		GRAVELLED ROAD		FORMED ROAD		UNFORMED ROAD	ROAD HIERARCHY FUNCTIONALITY CLASS	ADDITIONAL CHARACTERISTIC
					Road Length (km)	Av Road Width (m)	Road Length (km)	Av Road Width (m)	Road Length (km)	Av Road Width (m)			
S329	Acacia Street	MORANBAH	IRC	0.397	0.397	12.8						Urban Local Street	
S155	Acton Court	DYSART	IRC	0.093	0.093	8.5						Urban Local Street	
S105	Adair Street	ST LAWRENCE	IRC	0.147	0.147	5						Urban Local Street	
S177	Adair Street	DYSART	IRC	0.304	0.304	12.6						Urban Local Street	
827	Airport Road	CLERMONT	IRC	0.341	0.341	4						Rural Local Road (Class 5)	
S22	Airstrip Road	NEBO	IRC	6.824	6.824	6						Urban Local Road	
S249	Airstrip Road	MIDDLEMOUNT	IRC	0.771	0.771	9						Rural Local Road (Class 5)	
892	Albert Lane	CLERMONT	IRC	0.226			0.226	4				Urban Local Street	
802	Albro Road	LAGLAN	IRC	28.468			28.468	7				Rural Local Road (Class 5)	
S233	Alfred Quinn Drive	MIDDLEMOUNT	IRC	1.486	1.486	12						Urban Minor Collector Road	
884	Alinya Road	LAGLAN	IRC	3.301			3.301	6				Rural Local Road (Class 5)	
857	Alpha Bypass Road	CLERMONT	IRC	5.433	3.44	6.7		1.993	7.8			Rural Collector Road (Class 4)	
P345	Amber Court	MORANBAH	Private	0.138	0.138	8.5						Private Residential with Public Access	
S431	Anderson Court	MORANBAH	IRC	0.584	0.584	7.9						Urban Local Street	
74	Anandale Road	VALKYRIE	IRC	26.508			26.508	7				Rural Local Road (Class 5)	
S14	Anne Street	NEBO	IRC	0.669	0.669	6						Urban Local Street	
S353	Appleton Street	MORANBAH	IRC	0.293	0.293	17.9						Urban Minor Collector Road	
877	Appos Road	CLERMONT	IRC	3.996					3.996	6		Rural Local Road (Class 5)	
S370	Archer Drive	MORANBAH	IRC	0.723	0.723	10.9						Urban Minor Collector Road	
S354	Arkana Terrace	MORANBAH	IRC	0.77	0.77	10.9						Urban Local Street	
S186	Armstrong Crescent	DYSART	IRC	0.295	0.295	8.5						Urban Local Street	
S112	Arthur Street	ST LAWRENCE	IRC	0.239	0.239	5						Urban Local Street	
S23	Atherton Crescent	GLENDEEN	IRC	0.564	0.564	10						Urban Local Street	
S549	Athol Court	CLERMONT	IRC	0.278	0.278	12						Urban Local Street	
S224	Atkinson Street	MIDDLEMOUNT	IRC	0.131	0.131	9						Urban Local Street	
880	Avalon Road	CLERMONT	IRC	0.847			0.847	5				Rural Local Road (Class 5)	
613	Avon Road	BELYANDO	IRC	42.909			4.979	4.6	16.346	4.6	21.584	Rural Collector Road (Class 4)	
S347	Bacon Lane	MORANBAH	IRC	0.516	0.516	11.7						Urban Minor Collector Road	
S346	Bacon Street	MORANBAH	IRC	0.574	0.574	11.2						Urban Minor Collector Road	
S11	Baker Street	NEBO	IRC	0.378	0.378	7						Urban Local Street	
9	Bar Plains Road	ST LAWRENCE	IRC	3.977	0.08	0.187	3.997	4.7				Rural Local Road (Class 5)	
41	Barbours Road	CARMILA	IRC	0.848					0.848	4		Rural Local Road (Class 5)	
S331	Barcoo Drive	MORANBAH	IRC	0.301	0.301	10.9						Urban Local Street	
P021	Barker Road	TURRAWULLA	Private	0.87							12.03	Private Driveway	
70	Barmount Road	LOTUS CREEK	IRC	14.48	8.26	3.8	6.22	4.2				Rural Local Road (Class 5)	
99	Barmount South Road	LOTUS CREEK	IRC	9.973			9.973	5				Rural Local Road (Class 5)	
S396	Barracough Crescent	MORANBAH	IRC	0.516	0.516	10.9						Urban Local Street	
S167	Barrett Street	DYSART	IRC	0.198	0.198	8.7						Urban Local Street	
S360	Barron Court	MORANBAH	IRC	0.362	0.362	8.2						Urban Local Street	
855	Barrylar Road	WOLFANG	IRC	3.688			3.688	5				Rural Local Road (Class 5)	
P003	Barton Drive Private	MORANBAH	Private	0.729	0.729							Private Residential with Public Access	
S344	Barton Drive	MORANBAH	IRC	0.092	0.092	8.5						Urban Local Street	
89	Barwon Park Middlemount Road	MACKENZIE RIVER	IRC	35.882			35.882	6				Rural Collector Road (Class 4)	
S350	Batchelor Parade	MORANBAH	IRC	0.383	0.383	12.7						Urban Local Street	
893	Bathampton Lane	CLERMONT	IRC	0.622					0.622	5		Rural Local Road (Class 5)	
S45	Bauhinia Street	GLENDEEN	IRC	0.297	0.297	12						Urban Local Street	Industrial area
S176	Beardmore Crescent	DYSART	IRC	1.49	1.49	12.5						Urban Minor Collector Road	
S130	Beatty Court	DYSART	IRC	0.089	0.089	8.5						Urban Local Street	
S546	Beatty Street	CLERMONT	IRC	0.423	0.423	10						Urban Local Street	
S423	Beetson Street	MORANBAH	IRC	0.15	0.15	7.7						Urban Local Street	
S21	Bell Place	GLENDEEN	IRC	0.555	0.555	14						Urban Local Street	
S139	Bellarine Court	DYSART	IRC	0.109	0.109	8.6						Urban Local Street	
S365	Belshore Street	MORANBAH	IRC	0.504	0.504	12.7						Urban Minor Collector Road	
S328	Belyando Avenue	MORANBAH	IRC	1.701	1.701	17.9						Urban Major Collector Road	
S372	Bennett Court	MORANBAH	IRC	0.122	0.122	7.5						Urban Local Street	
S132	Beresford Crescent	DYSART	IRC	0.946	0.946	12.5						Urban Local Street	
S414	Bernborough Avenue	MORANBAH	IRC	0.736	0.736	10.4						Urban Minor Collector Road	
889	Betoota Road	WOLFANG	IRC	2.8			2.8	4				Rural Local Road (Class 5)	
888	Bimbah Road	LAGLAN	IRC	6.344					6.344	6		Rural Local Road (Class 5)	
905	Bingeringo Access Road	BELYANDO	IRC	8.3							8.3	Rural Local Road (Class 5)	
85	Blackspring Road	DYSART	IRC	3.471					3.471	4		Rural Local Road (Class 5)	
859	Blair Athol Mine Road	CLERMONT	IRC	13.244	13.244	7						Rural Collector Road (Class 4)	
S559	Blair Street	CLERMONT	IRC	0.563	0.563	12						Urban Local Street	

ROAD NUMBER	ROAD NAME	LOCALITY	ROAD OWNER	LENGTH (km)	SEALED ROAD		GRAVELLED ROAD		FORMED ROAD		UNFORMED ROAD	ROAD HIERARCHY FUNCTIONALITY CLASS	ADDITIONAL CHARACTERISTIC
					Road Length (km)	Av Road Width (m)	Road Length (km)	Av Road Width (m)	Road Length (km)	Av Road Width (m)	Road Length (km)		
S555	Blamey Court	CLERMONT	IRC	0.063	0.063	12						Urban Local Street	
S552	Blamey Street	CLERMONT	IRC	0.417	0.417	12						Urban Local Street	
S437	Bligh Court	MORANBAH	IRC	0.085	0.085	6.9						Urban Local Street	
S127	Blue Mountain Road	BLUE MOUNTAIN	Transport & Main Roads	28.437	28.437							TMR Road	
S457	Boal Lane	MORANBAH	IRC	0.08	0.08	5.4						Urban Local Street	
88	Booroonarra Capella Road	DYSART	IRC	27.707			27.707	6				Rural Local Road (Class 5)	
S310	Border Drive	MORANBAH	IRC	0.176	0.176	5.8						Urban Local Street	
S25	Borgs Road	BLUE MOUNTAIN	IRC	0.806			0.806	4				Rural Local Road (Class 5)	
S10	Bovey Street	NEBO	IRC	0.548	0.548	7						Urban Local Street	
S339	Bowen Court	MORANBAH	IRC	0.189	0.189	10.9						Urban Local Street	
88B	Bowen Developmental Road	BELYANDO	Transport & Main Roads	17.668	17.668							TMR Road	
S4	Bowen Street	NEBO	IRC	0.803	0.803	7						Urban Minor Collector Road	
S524	Box Street	CLERMONT	IRC	1.575	1.575	8.2						Urban Local Street	
ACS01	Boxing Club Access	MORANBAH	IRC	0.044	0.044	6.8						Urban Local Street	
S410	Boyle Drive	MORANBAH	IRC	0.258	0.258	10.9						Urban Local Street	
S140	Bradford Street	DYSART	IRC	0.234	0.234	11.6						Urban Local Street	Industrial area
S390	Bradman Street	MORANBAH	IRC	0.697	0.697	10.9						Urban Local Street	
S24	Braeside Road	NEBO	IRC	11.616	11.616	6						Rural Collector Road (Class 4)	
S244	Brahman Street	MIDDLEMOUNT	IRC	0.516	0.516	14						Urban Local Street	Industrial area
S162	Brennan Street	DYSART	IRC	0.291	0.291	8.7						Urban Local Street	
S26	Bridson Road	BLUE MOUNTAIN	IRC	2.599			2.599	6				Rural Local Road (Class 5)	
873	Brigalow Road	CLERMONT	IRC	6.159					6.159	5		Rural Local Road (Class 5)	
P004	Broadlea Road	COPPABELLA	Private	5.649			5.649	8				Private with Public Access	
S193	Broadsound Avenue	DYSART	IRC	0.624	0.624	9						Urban Local Road	
S198	Brock Crescent	DYSART	IRC	0.621	0.621	8.5						Urban Local Street	
S200	Brolga Lane	DYSART	IRC	0.099	0.099	8.5						Urban Local Street	
S179	Brown Street	DYSART	IRC	0.3	0.3	8.5						Urban Local Street	
47	Browns Road	CARMILA	IRC	1.196	0.49	3.7	0.7	4.1				Rural Local Road (Class 5)	
10G	Bruce Highway North	CARMILA	Transport & Main Roads	85.364	85.364							TMR Road	
10F	Bruce Highway South	ST LAWRENCE	Transport & Main Roads	28.604	28.604							TMR Road	
812	Bullwallah Road	BELYANDO	IRC	45.061		8	41.911	6				Rural Local Road (Class 5)	
804	Bulls Head Road	CLERMONT	IRC	25.071			25.071	6				Rural Local Road (Class 5)	
S23	Burgess Road	NEBO	IRC	2.611			2.611	5				Rural Local Road (Class 5)	
S379	Burke Drive	MORANBAH	IRC	0.339	0.339	11						Urban Local Street	
S228	Burns Court	MIDDLEMOUNT	IRC	0.242	0.242	14						Urban Local Street	
S05	Burrenbring Road	NEBO	IRC	1.602			1.602	6				Urban Local Street	
P005	Burton Mine Access	BURTON	Private	5.436	5.436							Private with Public Access	
2	Burwood Road	ST LAWRENCE	IRC	7.834			7.834	4				Rural Local Road (Class 5)	
S443	Bushlark Drive	MORANBAH	IRC	0.639	0.639	7						Urban Local Street	
806	Bygana Road	ELGIN	IRC	39.287			39.287	6				Rural Local Road (Class 5)	
S163	Caleb Crescent	DYSART	IRC	0.271	0.271	6.7						Urban Local Street	
S138	Calvert Court	DYSART	IRC	0.09	0.09	8.6						Urban Local Street	
853	Calveston Road	KILCUMMIN	IRC	11.869			11.869	6				Rural Local Road (Class 5)	
33	Cameron's Road	CARMILA	IRC	1.723					1.723	5		Rural Local Road (Class 5)	
S169	Campbell Street	DYSART	IRC	0.101	0.101	8.5						Urban Local Street	
51	Campbells Crebers Road	CARMILA	IRC	2.01	2.01	4						Rural Local Road (Class 5)	
S558	Canis Court	CLERMONT	IRC	0.067	0.067	12						Urban Local Street	
63	Canning Woods Road	ILBILBIE	IRC	1.357			1.357	5				Rural Local Road (Class 5)	
S111	Cannon Street	ST LAWRENCE	IRC	0.22	0.22	5						Urban Local Street	
102	Cape Palmerston Road	ILBILBIE	IRC	6.399			6.399	7				Rural Local Road (Class 5)	
S504	Capella Lane	CLERMONT	IRC	0.528	0.528	7						Urban Local Street	
S505	Capella Street	CLERMONT	IRC	0.835	0.835	22.5						Urban Arterial Road	
S503	Capricorn Street	CLERMONT	IRC	1.949	1.949	13.6						Urban Major Collector Road	
S532	Carbine Court	CLERMONT	IRC	0.103	0.103	12.1						Urban Local Street	
78	Carfax Road	DYSART	IRC	31.77			31.77	7				Rural Collector Road (Class 4)	
S561	Carina Crescent	CLERMONT	IRC	0.46	0.46	12						Urban Local Street	
8110	Carmichael Road	LAGLAN	IRC	4.825			4.825	7				Rural Local Road (Class 5)	
30a	Carmila Beach Esplanade	CARMILA	IRC	0.381	0.381	6						Rural Local Road (Class 5)	
30	Carmila Beach Road	CARMILA	IRC	5.773	5.773	6						Rural Local Road (Class 5)	
ACS005	Carmila Transfer Station Road	CARMILA	IRC	0.11	0.11							Driveway	
31	Carmila West Road	CARMILA	IRC	16.039	12.39	5.6	3.6436	3.5				Rural Local Road (Class 5)	
31a	Carmila West Service Road	CARMILA	IRC	0.088	0.088	3						Urban Local Road	
876	Carrie Downs Road	WOLFANG	IRC	2.247			2.247	4				Rural Local Road (Class 5)	
S227	Carter Place	MIDDLEMOUNT	IRC	0.208	0.208	9.2						Urban Local Street	
S341	Casey Court	MORANBAH	IRC	0.194	0.194	10.9						Urban Local Street	

ROAD NUMBER	ROAD NAME	LOCALITY	ROAD OWNER	LENGTH (km)	SEALED ROAD		GRAVELLED ROAD		FORMED ROAD		UNFORMED ROAD	ROAD HIERARCHY FUNCTIONALITY CLASS	ADDITIONAL CHARACTERISTIC
					Road Length (km)	Av Road Width (m)	Road Length (km)	Av Road Width (m)	Road Length (km)	Av Road Width (m)			
S15	Cassia Court	NEBO	IRC	0.535	0.535	6						Urban Local Street	
S126	Caswell Street	DYSART	IRC	0.433	0.433	12.5						Urban Local Street	
S321	Cavanagh Court	MORANBAH	IRC	0.147	0.147	13.1						Urban Local Street	Industrial area
S512	Cemetery Road	CLERMONT	IRC	0.804	0.804	6.8						Urban Local Road	Industrial area
S19b	Cemetery Road	NEBO	IRC	1.989	1.989	6						Urban Local Road	
S206	Centenary Drive North	MIDDLEMOUNT	IRC	3.429	3.429	13						Urban Major Collector Road	
S207	Centenary Drive South	MIDDLEMOUNT	IRC	2.645	2.645	10						Urban Major Collector Road	
S236	Chappell Street	MIDDLEMOUNT	IRC	0.619	0.619	9						Urban Local Street	
S241	Charles Randell Crescent	MIDDLEMOUNT	IRC	0.418	0.418	12						Urban Local Street	
S513	Charles Street	CLERMONT	IRC	0.689			0.689	8.5				Urban Local Street	
834	Cheesborough Road	CLERMONT	IRC	7.869	3.55	6.1	4.319	6.9				Rural Collector Road (Class 4)	
S391	Chiffley Court	MORANBAH	IRC	0.161	0.161	7.5						Urban Local Street	
S184	Christian Street	DYSART	IRC	0.3	0.3	9.5						Urban Local Street	
S209	Clarence Baker Drive	MIDDLEMOUNT	IRC	1.408	1.408	12						Urban Minor Collector Road	
S43	Clark Court	GLENDEEN	IRC	0.142	0.142	7						Urban Local Street	
S442	Clements Street	MORANBAH	IRC	1.777	1.777	16.4						Urban Major Collector Road	
S52	Clermont Alpha Road	CLERMONT	Transport & Main Roads	102.971	33.187	8	69.784	8				TMR Road	
S51	Clermont Connection Road	CLERMONT	Transport & Main Roads	2.192	2.192	9.2						TMR Road	
S438	Clews Lane	MORANBAH	IRC	0.086	0.086	7.9						Urban Local Street	
83	Cluen Access Road	DYSART	IRC	14.149			14.149	5				Rural Local Road (Class 5)	
S369	Cobb Court	MORANBAH	IRC	0.109	0.109	7.5						Urban Local Street	
S31	Cockenzie Road	STRATHFIELD	IRC	17.948	5.34	5.4	12.61	5.5				Rural Local Road (Class 5)	
S175	Coleman Street	DYSART	IRC	0.178	0.178	8.7						Urban Local Street	
64	Collaroy Killarney Road	COLLARROY	IRC	45.674	1.56	5	44.114	5				Rural Collector Road (Class 4)	
66	Collaroy Tierawomba Road	COLLARROY	IRC	35.44			35.44	11				Rural Local Road (Class 5)	
S319	Colliery Street	MORANBAH	IRC	0.234	0.234	13.1						Urban Local Street	
S548	Collins Street	CLERMONT	IRC	0.778	0.778	12						Urban Local Street	
S307	Collinsville Elphinstone Road	ELPHINSTONE	Transport & Main Roads	50.066	50.066	4						TMR Road	
29	Colonial Drive	CLAIRVIEW	IRC	4.67	4.67	8						Urban Local Street	
S40	Comerford Court	GLENDEEN	IRC	0.142	0.142	7						Urban Local Street	
19	Connollys Road	CLAIRVIEW	IRC	2.422	1.162	3.3	1.26	3.9				Rural Local Road (Class 5)	
S367	Connor Drive	MORANBAH	IRC	0.382	0.382	10.5						Urban Local Street	
67	Connors River Collaroy Road	LOTUS CREEK	IRC	29.594	1.714	4.2	27.88	4.9				Rural Collector Road (Class 4)	
S136	Connors Street	DYSART	IRC	0.389	0.389	8.7						Urban Local Street	
821	Cobbyanga Road	KILCUMMIN	IRC	7.022			7.022	5				Rural Local Road (Class 5)	
S338	Cook Court	MORANBAH	IRC	0.147	0.147	10.9						Urban Local Street	
S187	Cook Crescent	DYSART	IRC	0.379	0.379	8.5						Urban Local Street	
S124	Coral Court	ILBILBIE	IRC	0.071	0.071	7						Urban Local Street	
S568	Cosgrove Court	CLERMONT	IRC	0.104	0.104	5.7						Urban Local Street	
82	Cothenstone Capella Road	DYSART	IRC	17.168			17.168	7				Rural Collector Road (Class 4)	
864	Cottonpatch Lane	CLERMONT	IRC	1.301	1.301	7						Urban Local Street	
S185	Council Chambers Street	DYSART	IRC	0.175	0.175	9.3						Urban Local Street	
S41	Cowan Street	GLENDEEN	IRC	0.099	0.099	10						Urban Local Street	
840	Craven Road	QUETTA	IRC	35.684			35.684	7				Rural Local Road (Class 5)	
S153	Crawford Street	DYSART	IRC	0.299	0.299	8.7						Urban Local Street	
S441	Croker Court	MORANBAH	IRC	0.22	0.22	8.2						Urban Local Street	
S440	Crompton Street	MORANBAH	IRC	0.385	0.385	8.2						Urban Local Street	
S455	Cunningham Way	MORANBAH	IRC	0.269	0.269	6.9						Urban Minor Collector Road	
866	Curragundi Road	WOLFANG	IRC	2.544			2.544	5				Rural Local Road (Class 5)	
S327	Curtin Street	MORANBAH	IRC	0.203	0.203	18.5						Urban Local Street	
S408	Cuthbert Street	MORANBAH	IRC	0.852	0.852	10.5						Urban Local Street	
S529	Daintree Street	CLERMONT	IRC	1.159	1.102	6.5	0.057	7				Urban Local Street	
S35	Dalton Place	GLENDEEN	IRC	0.467	0.467	12						Urban Local Street	
74b	Daunia Road	COPPABELLA	IRC	14.168	2.088	6.3	12.08	7.4				Rural Collector Road (Class 4)	
P016	Davidson Street	COPPABELLA	Private	0.157	0.157	6.9						Private Residential with Public Access	
S250	Davidson Street	MIDDLEMOUNT	IRC	0.044	0.044	8.6						Urban Local Street	
S566	Davis Court	CLERMONT	IRC	0.111	0.111	6.5						Urban Local Street	
S208	Dawson Street	MIDDLEMOUNT	IRC	0.457	0.15	8.5	0.307	5.1				Urban Local Street	
S413	De Castella Drive	MORANBAH	IRC	0.325	0.325	10.9						Urban Local Street	
805	Dequilla Road	LAGLAN	IRC	10.251					10.251	6		Rural Local Road (Class 5)	
S5	Denison Street	NEBO	IRC	0.396	0.396	7						Urban Local Road	
S248	Depot Access Road	MIDDLEMOUNT	IRC	0.08	0.08	6.5						Driveway	
S563	Derrett Court	CLERMONT	IRC	0.074	0.074	12						Urban Local Street	
S24	Dinang Crescent	GLENDEEN	IRC	0.769	0.769	9						Urban Local Street	
S304	Dittman Drive	MORANBAH	IRC	0.267	0.267	5.8						Urban Local Street	

ROAD NUMBER	ROAD NAME	LOCALITY	ROAD OWNER	LENGTH (km)	SEALED ROAD		GRAVELLED ROAD		FORMED ROAD		UNFORMED ROAD	ROAD HIERARCHY FUNCTIONALITY CLASS	ADDITIONAL CHARACTERISTIC
					Road Length (km)	Av Road Width (m)	Road Length (km)	Av Road Width (m)	Road Length (km)	Av Road Width (m)	Road Length (km)		
S18	Donnellans Road	NEBO	IRC	1.605	1.605	5						Urban Local Road	
S199	Donovan Crescent	DYSART	IRC	0.537	0.537	8.5						Urban Local Street	
S363	Donovan Street	MORANBAH	IRC	0.1	0.1	7.5						Urban Local Street	
820	Dooruna Road	PASHA	IRC	26.399			26.399	7				Rural Collector Road (Class 4)	
20	Douglas Road	CARMILA	IRC	2.273	1.51	4.4	0.763	5				Rural Local Road (Class 5)	
S522	Douglas Street	CLERMONT	IRC	0.923	0.923	9						Urban Local Street	
S165	Downs Court	DYSART	IRC	0.211	0.211	12.7						Urban Local Street	
S515	Drummond Street	CLERMONT	IRC	1.013	1.013	8.7						Urban Local Street	
815	Durham Road	FRANKFIELD	IRC	4.637			4.637	6				Rural Local Road (Class 5)	
79	Dysart Bypass Road	DYSART	IRC	2.824	2.824	6						Urban Minor Collector Road	Industrial area
81	Dysart Clermont Road	DYSART	IRC	36.943	36.943	7						Rural Arterial Road (C Route)	
519	Dysart Middlemount Road	DYSART	Transport & Main Roads	71.078	71.078	6						TMR Road	
S201	Eagle Lane	DYSART	IRC	0.101	0.101	8.5						Urban Local Street	
822	Eaglefield Road	PASHA	IRC	29.467	2.5	7	26.967	7				Rural Collector Road (Class 4)	
S197	Eales Street	DYSART	IRC	0.3	0.3	12.5						Urban Local Street	
S528	East Lane	CLERMONT	IRC	0.202	0.202	7.9						Urban Local Street	
S507	East Street	CLERMONT	IRC	0.785	0.785	15						Urban Local Street	
854	East West Road	KILCUMMIN	IRC	5.722			5.722	6				Rural Local Road (Class 5)	
S525	Edge Street	CLERMONT	IRC	1.182	1.182	7						Urban Local Street	
S173	Edgerley Street	DYSART	IRC	0.773	0.773	13						Urban Local Street	
18	Elalie Road	CLAIRVIEW	IRC	1.295			1.295	5				Rural Local Road (Class 5)	
S225	Elkridge Place	MIDDLEMOUNT	IRC	0.296	0.296	9						Carpark in Road Reserve	
809	Elgin Road	FRANKFIELD	IRC	56.089			56.089	7				Rural Arterial Road (C Route)	
P006	Ellensfield Road	BURTON	Private	19.263	19.263							Private Only	
S383	Elliot Street	MORANBAH	IRC	0.306	0.306	10.9						Urban Minor Collector Road	
S202	Emu Lane	DYSART	IRC	0.098	0.098	9						Urban Local Street	
S103	Evans Street	ST LAWRENCE	IRC	0.713	0.16	7	0.553	7				Urban Local Street	
S18	Ewan Drive	GLENDEEN	IRC	4.127	4.127	8						Urban Major Collector Road	
S253	Fairway Drive	MIDDLEMOUNT	IRC	0.704	0.704	3.5						Urban Local Street	
S315	Fenech Court	MORANBAH	IRC	0.191	0.191	5.8						Urban Local Street	
S446	Finch Street	MORANBAH	IRC	0.108	0.108	5.9						Urban Local Street	
S144	Fisher Street	DYSART	IRC	1.806	1.806	12.6						Urban Local Street	
S270	Fisher Street Bypass (unofficial)	DYSART	IRC	0.603	0.603	7.6						Urban Local Street	
85C	Fitzroy Developmental Road	MACKENZIE RIVER	Transport & Main Roads	158.879	158.879	8						TMR Road	
22	Flaggy Road Rock	CARMILA	IRC	1.004	1.004	8						Rural Local Road (Class 5)	
23	Flaggy Street	CLAIRVIEW	IRC	0.162	0.162	6						Rural Local Road (Class 5)	
852	Fleurs Lane	CLERMONT	IRC	14.096			14.096	6				Rural Local Road (Class 5)	
S415	Flight Drive	MORANBAH	IRC	0.401	0.401	10.7						Urban Local Street	
S382	Flinders Drive	MORANBAH	IRC	0.622	0.622	10.9						Urban Minor Collector Road	
105	Flinders Lane	CLAIRVIEW	IRC	0.091			0.091	3.2				Urban Local Street	
S398	Flohr Drive	MORANBAH	IRC	0.346	0.346	7.9						Urban Local Street	
S355	Forrest Drive	MORANBAH	IRC	1.032	1.032	7.5						Urban Local Street	
103	Foxleigh Road (New)	MACKENZIE RIVER	IRC	5.09			5.09	5				Rural Local Road (Class 5)	
S533	Francis Court	CLERMONT	IRC	0.06	0.06	5						Urban Local Street	
S501	Francis Street	CLERMONT	IRC	1.298	1.298	9						Urban Local Street	
814	Frankfield Road	FRANKFIELD	IRC	56.802			10.149	7	46.653	7		Rural Local Road (Class 5)	
S131	Fraser Court	DYSART	IRC	0.109	0.109	8.5						Urban Local Street	
832	Fraser Lane	CLERMONT	IRC	0.338			0.338	4				Urban Local Street	
S377	Fraser Street	MORANBAH	IRC	0.414	0.414	10.9						Urban Local Street	
108	Frederick Hoare Drive	CARMILA	IRC	0.29	0.29	5						Rural Local Road (Class 5)	
S538	Frederick Street	CLERMONT	IRC	0.249	0.249	16.8						Urban Local Street	Industrial area
S364	Freeman Street	MORANBAH	IRC	0.213	0.213	8.2						Urban Local Street	
S542	French Court	CLERMONT	IRC	0.155	0.155	9.1						Urban Local Street	
S518	French Street	CLERMONT	IRC	0.643	0.643	9.5						Urban Local Street	
S205	Gale Street	DYSART	IRC	0.33	0.33	4.8						Urban Local Street	Industrial area
S120	Galloway Drive	ILBILBIE	IRC	0.177	0.177	7						Urban Local Street	
S458	Gardner Street	MORANBAH	IRC	0.345	0.345	7.6						Urban Local Street	
S119	Garnham Court	ILBILBIE	IRC	0.093	0.093	7						Urban Local Street	
S217	Garnham Court	MIDDLEMOUNT	IRC	0.1	0.1	7						Urban Local Street	
S149	Garnham Drive	DYSART	Transport & Main Roads	1.28	1.28							TMR Urban Road	
36	Garnhams Road	CARMILA	IRC	4.418	3.4	3.6	1.018	4.5				Rural Local Road (Class 5)	
54	Gaviglios Road	CARMILA	IRC	1.83			1.83	5				Rural Local Road (Class 5)	
S240	George Moore Court	MIDDLEMOUNT	IRC	0.12	0.12	9						Urban Local Street	
S143	Gerrard Street	DYSART	IRC	0.228	0.228	8.6						Urban Local Street	
43	Gibberland Road	CARMILA	IRC	6.636					6.636	4		Rural Local Road (Class 5)	



ROAD NUMBER	ROAD NAME	LOCALITY	ROAD OWNER	LENGTH (km)	SEALED ROAD		GRAVELLED ROAD		FORMED ROAD		UNFORMED ROAD	ROAD HIERARCHY FUNCTIONALITY CLASS	ADDITIONAL CHARACTERISTIC
					Road Length (km)	Av Road Width (m)	Road Length (km)	Av Road Width (m)	Road Length (km)	Av Road Width (m)	Road Length (km)		
S32	Gibbs Street	GLENDEEN	IRC	0.089	0.089	7					0.39	Urban Local Street	
S20	Gilbert Avenue	GLENDEEN	IRC	1.913	1.913	10						Urban Local Street	
S182	Gilbert Court	DYSART	IRC	0.107	0.107	8.7						Urban Local Street	
S366	Gilbert Court	MORANBAH	IRC	0.165	0.165	7.5						Urban Local Street	
S405	Gilchrist Terrace	MORANBAH	IRC	0.246	0.246	10.9						Urban Local Street	
S36	Gillham Terrace	GLENDEEN	IRC	1.02	1.02	10						Urban Local Street	
53	Gillman Creek Road	CARMILA	IRC	5.228			5.228	5				Rural Local Road (Class 5)	
896	Gittins Road	PEAK VALE	IRC	8.214					8.214	5		Rural Local Road (Class 5)	
843	Glenavon Road	PASHA	IRC	10.833			10.833	7				Rural Local Road (Class 5)	
818	Golden Downs Road	KILCUMMIN	IRC	54.042	12.082	7.4	41.96	7.3				Rural Collector Road (Class 4)	
80	Golden Mile Road	DYSART	IRC	35.036	35.036	10						Rural Arterial Road (C Route)	
P009	Goldston Street	COPPABELLA	Private	0.588	0.588							Private Residential with Public Access	
534	Golf Club Road	GLENDEEN	IRC	0.262	0.262	6						Rural Local Road (Class 5)	
S570	Golf Course Road	CLERMONT	IRC	0.217	0.217							Urban Local Road	
S239	Goodagong Court	MIDDLEMOUNT	IRC	0.128	0.128	9						Urban Local Street	
S407	Goodagong Crescent	MORANBAH	IRC	0.553	0.553	10.9						Urban Local Street	
P900	Goonyella Road Private	MORANBAH	Private	20.254	20.254							Private with Public Access	
900	Goonyella Road	MORANBAH	IRC	3.928	3.928	11.1						Rural Arterial Road (C Route)	
901	Goonyella Service Road	MORANBAH	IRC	0.56	0.56	6.5						Urban Local Road	
S399	Gordon Terrace	MORANBAH	IRC	0.232	0.232	7.9						Urban Local Street	
S411	Gould Street	MORANBAH	IRC	0.347	0.347	10.9						Urban Local Street	
100	Grassie Road	MACKENZIE RIVER	IRC	12.61	12.61	8						Rural Arterial Road (C Route)	
P019	Gray Street	COPPABELLA	Private	0.613	0.613							Private Residential with Public Access	
57	Greenhill Road	ILBILBIE	IRC	10.581	10.581	7						Rural Collector Road (Class 4)	
98A	Gregory Developmental Road	CLERMONT	Transport & Main Roads	158.048	158.048							TMIR Road	
27B	Gregory Highway	CLERMONT	Transport & Main Roads	13.461	13.461							TMIR Road	
27C	Gregory Highway	CLERMONT	Transport & Main Roads	14.312	14.312							TMIR Road	
871	Gregory Lane	CLERMONT	IRC	0.275	0.275	7						Urban Local Street	Industrial area
S349	Griffin Street	MORANBAH	IRC	0.384	0.384	17.9						Urban Minor Collector Road	
S302	Grosvenor Drive	MORANBAH	IRC	1.976	1.976	7						Urban Major Collector Road	
S403	Grout Street	MORANBAH	IRC	0.246	0.246	10.9						Urban Local Street	
S211	Gunsynd Street	MIDDLEMOUNT	IRC	0.349	0.349	9						Urban Local Street	
S325	Hackett Street	MORANBAH	IRC	0.091	0.091	14.5						Urban Local Street	Industrial area
S534	Haig Street	CLERMONT	IRC	0.661	0.661	18.5						Urban Local Street	
REF004	Hailey Street	CLERMONT	IRC	0.255							0.255	Urban Local Street	
S29	Hamilton Park Road	OXFORD	IRC	1.483			1.483	6				Rural Local Road (Class 5)	
S151	Hannah Crescent	DYSART	IRC	1.381	1.381	12						Urban Minor Collector Road	
S395	Hannan Drive	MORANBAH	IRC	0.496	0.496	10.9						Urban Local Street	
S435	Hannay Street	MORANBAH	IRC	0.792	0.792	7.9						Urban Local Street	
S565	Hardacre Court	CLERMONT	IRC	0.125	0.125	12						Urban Local Street	
S368	Harris Court	MORANBAH	IRC	0.122	0.122	7.5						Urban Local Street	
S213	Harris Street	MIDDLEMOUNT	IRC	0.411	0.411	9						Urban Local Street	
S394	Hart Court	MORANBAH	IRC	0.07	0.07	8.2						Urban Local Street	
10	Hausens Road	ST LAWRENCE	IRC	2.891					2.891	6		Rural Local Road (Class 5)	
S342	Herbert Court	MORANBAH	IRC	0.204	0.204	10.9						Urban Local Street	
S243	Hereford Street	MIDDLEMOUNT	IRC	0.242	0.242	14						Urban Local Street	Industrial area
S551	Herring Court	CLERMONT	IRC	0.066	0.066	12						Urban Local Street	
S530	Herschel Street	CLERMONT	IRC	1.13	1.13	11	0.076	9				Urban Local Street	
S29	Hess Avenue	GLENDEEN	IRC	0.34	0.34	7					0.19	Urban Local Street	
S567	Hetherington Street	CLERMONT	IRC	0.245	0.245	13.3						Urban Local Street	
861	Hill View Road	CLERMONT	IRC	3.753			3.753	6				Rural Local Road (Class 5)	
S221	Hindle Street	MIDDLEMOUNT	IRC	0.407	0.407	9						Urban Local Street	
34	Hindles Road	CARMILA	IRC	1.764	0.26	4	1.5	4.3				Rural Local Road (Class 5)	
S394	Holt Court	MORANBAH	IRC	0.07	0.07	7.5						Urban Local Street	
S550	Howard Court	CLERMONT	IRC	0.046	0.046	12						Urban Local Street	
S232	Howard Jones Avenue	MIDDLEMOUNT	IRC	0.595	0.595	18						Urban Arterial Road	
11	Howards Road	ST LAWRENCE	IRC	0.618					0.618	6		Rural Local Road (Class 5)	
58	Howland Road	ILBILBIE	IRC	2.42	0.89	5.2	1.73	5.2				Rural Local Road (Class 5)	
S39	Hughes Court	GLENDEEN	IRC	0.09	0.09	7						Urban Local Street	
S172	Hughes Street	DYSART	IRC	0.147	0.147	9.5						Urban Local Street	
833	Huntley Road	CLERMONT	IRC	23.066	23.066	7						Rural Arterial Road (C Route)	
865	Hyde Park Road	BELYANDO	IRC	22.417					22.417	6		Rural Local Road (Class 5)	
S210	Hyperno Street	MIDDLEMOUNT	IRC	0.562	0.562	12						Urban Local Street	
73	Iffley Connection Road	VALKYRIE	IRC	12.155	2.425	3.9	9.73	6.9				Rural Local Road (Class 5)	
60	Ilbilbie Road	ILBILBIE	IRC	3.214	3.214	7						Rural Local Road (Class 5)	

ROAD NUMBER	ROAD NAME	LOCALITY	ROAD OWNER	LENGTH (km)	SEALED ROAD		GRAVELLED ROAD		FORMED ROAD		UNFORMED ROAD	ROAD HIERARCHY FUNCTIONALITY CLASS	ADDITIONAL CHARACTERISTIC
					Road Length (km)	Av Road Width (m)	Road Length (km)	Av Road Width (m)	Road Length (km)	Av Road Width (m)	Road Length (km)		
S320	Industrial Avenue	MORANBAH	IRC	0.433	0.433	8.5						Urban Local Road	Urban Local Road
S508	Industrial Road	CLERMONT	IRC	0.259	0.259	13.3						Urban Local Road	Urban Local Road
869	Iron Hut Road	CLERMONT	IRC	5.012					5.012	6		Rural Local Road (Class 5)	
S164	Isaac Court	DYSART	IRC	0.331	0.331	12.7						Urban Local Street	
76	Isaac River Road	MAY DOWNS	IRC	12.429			12.429	9				Rural Collector Road (Class 4)	
S303	Isaacs Way	MORANBAH	IRC	0.315	0.315	9.4						Urban Major Collector Road	
841	Islay Plains Road	QUETTA	IRC	15.12			15.12	6				Rural Local Road (Class 5)	
S406	Jackson Avenue	MORANBAH	IRC	0.954	0.954	9.8						Urban Minor Collector Road	
35	Jacksons Crossing Road	CARMILA	IRC	0.243			0.243	4				Rural Local Road (Class 5)	
37	Jacksons Road	CARMILA	IRC	0.841			0.841	5				Rural Local Road (Class 5)	
S509	Jambina Street	CLERMONT	IRC	0.144	0.144	13.3						Urban Local Street	Industrial area
S226	James Randell Drive	MIDDLEMOUNT	IRC	1.1								Urban Local Street	
879	James Road	CLERMONT	IRC	0.468			0.468	5				Rural Local Road (Class 5)	
S569	Jeffrey Street	CLERMONT	IRC	1.381	1.381	7						Urban Local Street	
S541	Jellicoe Street	CLERMONT	IRC	0.64	0.64	18						Urban Local Street	
106	Joe Lodge Road	LOTUS CREEK	IRC	5.634			5.634	5				Rural Local Road (Class 5)	
513	Johnsons Road	NEBO	IRC	0.625			0.625	9				Rural Local Road (Class 5)	
S564	Jones Street	CLERMONT	IRC	0.159	0.159	12						Urban Local Street	
92	Junee Road	MACKENZIE RIVER	IRC	27.567			27.567	6				Rural Local Road (Class 5)	
S526	Jupiter Street	CLERMONT	IRC	0.186	0.186	10.5						Urban Local Street	
17	Kalarka Road	ST LAWRENCE	IRC	0.526			0.526	6				Rural Local Road (Class 5)	
872	Kallaroo Road	CLERMONT	IRC	0.553			0.553	5				Urban Local Road	
S356	Kangaroo Drive	MORANBAH	IRC	0.368	0.368	10.9						Urban Local Street	
891	Karger Lane	CLERMONT	IRC	0.156			0.156	8				Urban Local Street	
44	Karoo Road	CARMILA	IRC	2.919	2.919	6						Rural Local Road (Class 5)	
885	Karmoo Road	PEAK VALE	IRC	1.554					1.554	6		Rural Local Road (Class 5)	
S506	Karmoo Street	CLERMONT	IRC	0.756	0.756	9.2						Urban Local Street	
S409	Kellerman Drive	MORANBAH	IRC	0.339	0.339	11.2						Urban Local Street	
S128	Kellway Street	DYSART	IRC	0.141	0.141	12.5						Urban Local Street	
510	Kemmis Creek Road	HAIL CREEK	IRC	16.564			16.564	6				Rural Local Road (Class 5)	
S9	Kemmis Street	NEBO	IRC	0.658	0.658	8						Urban Local Road	
823	Kenlogan Road	CLERMONT	IRC	52.564	43.76	6.6	8.804	7.2				Rural Collector Road (Class 4)	
S334	Kennedy Drive	MORANBAH	IRC	0.64	0.64	10.9						Urban Local Street	
S309	Kenny Court	MORANBAH	IRC	0.118	0.118	5.3						Urban Local Street	
S229	Kenny Place	MIDDLEMOUNT	IRC	0.05	0.05	22						Carpark in Road Reserve	
S553	Keppler Court	CLERMONT	IRC	0.076	0.076	7						Urban Local Street	
S309	Kilcummin Diamond Downs Road	KILCUMMIN	Transport & Main Roads	68.01	68.01							Urban Local Street	
817	Kilcummin School Road	KILCUMMIN	IRC	2.439			2.439	6				Urban Local Street	
P014	King Street	COPPABELLA	Private	0.057	0.057							Private Residential with Public Access	
S444	Kingfisher Street	MORANBAH	IRC	0.327	0.327	5.9						Urban Local Street	
S110	Kinnaird Street	ST LAWRENCE	IRC	0.169	0.169	7						Urban Local Street	
S537	Kitchener Street	CLERMONT	IRC	0.413	0.413	9.5						Urban Local Street	
S357	Koala Terrace	MORANBAH	IRC	0.263	0.263	10.9						Urban Local Street	
S343	Konrads Street	MORANBAH	IRC	0.149	0.149	10.9						Urban Local Street	
S44	Kurrajong Street	GLENDEEN	IRC	1.056	1.056	7					0.29	Urban Local Street	
825	Ladies Mile Road	CLERMONT	IRC	3.914					3.914	5		Rural Local Road (Class 5)	
801	Laglan Road	CLERMONT	IRC	114.639	64.83	6.8	49.809	8.3				Rural Arterial Road (C Route)	
90	Lake Lindsay Road	MACKENZIE RIVER	IRC	1.63			1.63	5				Rural Local Road (Class 5)	
P080	Lake Vermont Access Road	DYSART	Private	9.78	9.78	5						Private with Public Access	
202	Lake Vermont Road	DYSART	IRC	8.263			8.263	5				Rural Local Road (Class 5)	
S436	Lambert Drive	MORANBAH	IRC	0.986	0.986	7.9						Urban Local Street	
867	Lambing Lagoon Road	KILCUMMIN	IRC	12.355					12.355	6		Rural Local Road (Class 5)	
61	Landells Road	ILBILBIE	IRC	2.023			2.023	5				Driveway	
511	Landsborough Road	NEBO	IRC	2.494			2.494	5				Rural Local Road (Class 5)	
S180	Lane 1	DYSART	IRC	0.081	0.081	8.9						Urban Local Street	
110	Lane 2	CLAIRVIEW	IRC	0.074	0.074	3.2						Urban Local Street	
S434	Langford Court	MORANBAH	IRC	0.405	0.405	7.9						Urban Local Street	
862	Langston Lane	CLERMONT	IRC	0.626	0.626	4						Urban Local Street	
S547	Lavarack Street	CLERMONT	IRC	0.406	0.406	13						Urban Local Street	
S237	Laver Street	MIDDLEMOUNT	IRC	0.517	0.517	9						Urban Local Street	
S337	Laver Street	MORANBAH	IRC	0.326	0.326	12.7						Urban Local Street	
1	Lavinia Park Road	ST LAWRENCE	IRC	4.522			4.522	4				Rural Local Road (Class 5)	
S371	Lawrence St	MORANBAH	IRC	0.504	0.504	12.7						Urban Minor Collector Road	
S380	Lawson Drive	MORANBAH	IRC	0.314	0.314	10.5						Urban Local Street	
S359	Leagues Club Access Road	MORANBAH	IRC	0.11	0.11	5						Urban Local Street	

ROAD NUMBER	ROAD NAME	LOCALITY	ROAD OWNER	LENGTH (km)	SEALED ROAD		GRAVELLED ROAD		FORMED ROAD		UNFORMED ROAD	ROAD HIERARCHY FUNCTIONALITY CLASS	ADDITIONAL CHARACTERISTIC
					Road Length (km)	Av Road Width (m)	Road Length (km)	Av Road Width (m)	Road Length (km)	Av Road Width (m)	Road Length (km)		
P015	Lee Street	COPPABELLA	Private	0.09	0.09							Private Residential with Public Access	
512b	Leggetts Road	NEBO	IRC	6.199	6.199	6						Rural Collector Road (Class 4)	
32	Leichhardt Creek Road	CARMILA	IRC	1.218					1.218	4		Rural Local Road (Class 5)	
S231	Leichhardt Drive	MIDDLEMOUNT	IRC	0.488	0.488	15.5						Urban Local Street	
S333	Leichhardt Drive	MORANBAH	IRC	0.825	0.825	10.5						Urban Local Street	
S42	Leichhardt Place	GLENDE	IRC	0.427	0.427	7						Urban Local Street	
S188	Lenton Street	DYSART	IRC	0.301	0.301	12.5						Urban Local Street	
647	Leo's Flat Road	CLERMONT	IRC	0.849					0.849	5		Urban Local Road	
S378	Leslie Drive	MORANBAH	IRC	0.364	0.364	11						Urban Local Street	
S521	Lester Court	CLERMONT	IRC	0.06	0.06	9						Urban Local Street	
S454	Lewis Street	MORANBAH	IRC	0.247	0.247	6						Urban Local Street	
S312	Lillie Drive	MORANBAH	IRC	0.319	0.319	5.8						Urban Local Street	
S517	Lime Street	CLERMONT	IRC	0.913	0.913	5.5						Urban Local Street	
84	Limestone Road	DYSART	IRC	0.78			0.78	5				Rural Local Road (Class 5)	
899	Lindley Road	CLERMONT	IRC	0.78			0.78	6				Rural Local Road (Class 5)	
S397	Lindwall Court	MORANBAH	IRC	0.081	0.081	8.1						Urban Local Street	
868	Littledale Road	WOLFANG	IRC	2.959			2.959	5				Rural Local Road (Class 5)	
502	Lizzie Creek Road	TURRAWULLA	IRC	6.981			6.981	6				Rural Collector Road (Class 4)	
48	Loadsmen Road	CARMILA	IRC	3.844	2.775	3.8		1.069	3.7			Rural Local Road (Class 5)	
S452	Lockyer Drive	MORANBAH	IRC	0.125	0.125	6.9						Urban Local Street	
S152	Long Crescent	DYSART	IRC	0.686	0.686	12.7						Urban Local Street	
881	Long Pocket Road	MORANBAH	IRC	3.846			3.846	9				Rural Local Road (Class 5)	
S424	Longman Drive	MORANBAH	IRC	0.302	0.302	8.5						Urban Local Street	
69	Lotus Creek Road	LOTUS CREEK	IRC	24.85	3.5	4.9	21.35	5.8				Rural Collector Road (Class 4)	
846	Lou Lou Park Road	LAGLAN	IRC	66.443			66.443	7				Rural Collector Road (Class 4)	
4	Lynch Road	ST LAWRENCE	IRC	0.461			0.461	5				Rural Local Road (Class 5)	
S385	Lyons Court	MORANBAH	IRC	0.066	0.066	7.5						Urban Local Street	
902	Mabbin Road	MORANBAH	IRC	14.34	4.833	8	9.507	7				Rural Arterial Road (C Route)	Rural Local Road (Class 5) from Ch. 4,840
S340	Macarthur Street	MORANBAH	IRC	0.319	0.319	12.7						Urban Local Street	
S101	Macarthy Street	ST LAWRENCE	Transport & Main Roads	1.42	1.42	13						Urban Local Street	
S181	MacDonald Street	DYSART	IRC	0.303	0.303	9.5						Urban Local Street	
S389	Mackay Street	MORANBAH	IRC	0.411	0.411	7.5						Urban Local Street	
S332	Mackenzie Drive	MORANBAH	IRC	0.264	0.264	10.9						Urban Local Street	
91	Mackenzie River Capella Road	MACKENZIE RIVER	IRC	52.583	3.833	4.7	48.75	6.4				Rural Collector Road (Class 4)	
S426	Macpherson Street	MORANBAH	IRC	0.389	0.389	10.5						Urban Local Street	
S419	Maitland Street	MORANBAH	IRC	0.42	0.42	7.7						Urban Local Street	
40	Majors Road	CARMILA	IRC	1.45			1.45	5				Rural Local Road (Class 5)	
875	Malari Road	WOLFANG	IRC	2.096					2.096	6		Rural Local Road (Class 5)	
S106	Malcolm Street	ST LAWRENCE	IRC	0.76	0.26	5.6	0.5	6.6				Urban Local Street	
P010	Maloney Street	COPPABELLA	Private	0.303	0.303							Private Residential with Public Access	
71	Manly Access Road	CLARK CREEK	IRC	15.184			15.184	7				Rural Local Road (Class 5)	
S108	Margaret Street	ST LAWRENCE	IRC	0.08	0.08	7						Urban Local Street	
56	Marion Settlement Notch Point Road	ILBILBIE	IRC	1.042					1.042	5		Rural Local Road (Class 5)	
55	Marion Settlement Road	ILBILBIE	IRC	7.42			7.42	7				Rural Local Road (Class 5)	
512	Marlborough Sarina Road	CLARK CREEK	Transport & Main Roads	162.131	162.131	6						Urban Local Street	
42	Marrs Road	CARMILA	IRC	0.127					0.127	4		Rural Local Road (Class 5)	
S313	Marsh Court	MORANBAH	IRC	0.176	0.176	5.3						Urban Local Street	
S195	Marshall Street	DYSART	IRC	0.115	0.115	7						Urban Local Street	
S7	Mary Street	NEBO	IRC	0.635	0.635	7						Urban Local Road	
831	Matchett Lane	CLERMONT	IRC	0.217			0.217	4				Urban Local Street	
S252	Matheson Court	MIDDLEMOUNT	IRC	0.104	0.104	4						Urban Local Street	
P011	Mathieson Street	COPPABELLA	Private	1.319	1.319							Private Residential with Public Access	
77	May Downs Carfax Road	MAY DOWNS	IRC	35.861	10	7	25.861	7.2				Rural Collector Road (Class 4)	
S122	May Downs Road	CLARK CREEK	Transport & Main Roads	69.56	23.586	6	45.974	7				Urban Local Street	
S432	McCallum Court	MORANBAH	IRC	0.055	0.055	8.2						Urban Local Street	
S178	McCartney Street	DYSART	IRC	0.256	0.256	8.7						Urban Local Street	
S38	McClennan Terrace	GLENDE	IRC	0.586	0.586	10						Urban Local Street	
S388	McCool Street	MORANBAH	IRC	1.534	1.534	10.9						Urban Minor Collector Road	
S251	McCormack Street	MIDDLEMOUNT	IRC	0.047	0.047	6.3						Urban Local Street	
836	McDonald Flat Road	CLERMONT	IRC	10.831	5.62	7	5.211	6.3				Rural Local Road (Class 5)	
S422	McDonald Street	MORANBAH	IRC	0.088	0.088	7.7						Urban Local Street	
S223	McKenzie Street	MIDDLEMOUNT	IRC	0.069	0.069	9						Urban Local Street	
S30	McLaughlin Crescent	GLENDE	IRC	0.689	0.689	10						Urban Local Street	
S159	McLennan Court	DYSART	IRC	0.112	0.112	8.5						Urban Local Street	

ROAD NUMBER	ROAD NAME	LOCALITY	ROAD OWNER	LENGTH (km)	SEALED ROAD		GRAVELLED ROAD		FORMED ROAD		UNFORMED ROAD	ROAD HIERARCHY FUNCTIONALITY CLASS	ADDITIONAL CHARACTERISTIC
					Road Length (km)	Av Road Width (m)	Road Length (km)	Av Road Width (m)	Road Length (km)	Av Road Width (m)			
21	McLeods Road	CARMILA	IRC	2.864	1.49	5.4	1.37	5.9				Rural Local Road (Class 5)	
894	McMillans Lane	CLERMONT	IRC	0.204	0.204	5						Urban Local Street	
S190	McMullen Court	DYSART	IRC	0.07	0.07	9						Urban Local Street	
104	Meatworks Road	ST LAWRENCE	IRC	0.423	0.423	4						Rural Local Road (Class 5)	
883	Mellaluka Road	LAGLAN	IRC	4.864			4.864	6				Rural Local Road (Class 5)	
878	Melrose Drive	CLERMONT	IRC	0.77	0.77	6						Urban Local Street	
S453	Meninga Crescent	MORANBAH	IRC	0.078	0.078	6.2						Urban Local Street	
S392	Menzies Court	MORANBAH	IRC	0.124	0.124	7.5						Urban Local Street	
S135	Menzies Street	DYSART	IRC	0.465	0.465	12.6						Urban Local Street	
858b	Miclere Road	KILCUMMIN	IRC	3.651			3.651	6				Rural Local Road (Class 5)	
P858	Miclere Road	KILCUMMIN	Private	0.684							0.684	Private Driveway	
887	Midden Road	MORANBAH	IRC	2.006			2.006	5				Rural Local Road (Class 5)	
S168	Middle Crescent	DYSART	IRC	0.545	0.545	9.5						Urban Local Street	
S456	Middleton Lane	MORANBAH	IRC	0.093	0.093	5.2						Urban Local Street	
P001	Millieu Estate	MIDDLEMOUNT	Private	0.919	0.919							Private Only	
P024	Millennium Mine Road (assumed)	COPPABELLA	Private	6.179	6.179							Private with Public Access	
S393	Miller Court	MORANBAH	IRC	0.062	0.062	8.2						Urban Local Street	
S301	Mills Avenue	MORANBAH	IRC	3.336	3.336	20						Urban Arterial Road	
S519	Mimosa Street	CLERMONT	IRC	0.747	0.747	5.5						Urban Local Street	
Ref01	Mitchell Terrace	MORANBAH	IRC									Urban Local Street	
S543	Mistletoe Street	CLERMONT	IRC	0.172	0.172	7.7						Urban Local Street	
S544	Monash Court	CLERMONT	IRC	0.339	0.339	9.1						Urban Local Street	
S545	Monash Street	CLERMONT	IRC	0.64	0.64	9.5						Urban Local Street	
P002	Moorvale Mine Access	COPPABELLA	Private	1.412	1.412						0.477	Private with Public Access	
8201	Moranbah Access Road	MORANBAH	IRC	12.016	12.016	8						Rural Arterial Road (C Route)	
P025	Moranbah North Mine Access Road	MORANBAH	IRC	2.38	2.38	7						Rural Arterial Road (C Route)	
811	Moray Carmichael Boundary Road	BELYANDO	IRC	54.508			54.508	7				Rural Arterial Road (C Route)	Rural Collector Road (Class 4) from Ch. 40,490
P012	Moriarty Street	COPPABELLA	Private	0.176	0.176							Private Residential with Public Access	
504	Mount Addar Road	HAIL CREEK	IRC	16.048			16.048	5				Rural Local Road (Class 5)	
503	Mount Britton Road	HAIL CREEK	IRC	7.556			7.556	5				Rural Local Road (Class 5)	
848	Mount Gregory Road	BELYANDO	IRC	23.586			23.586	6				Rural Local Road (Class 5)	
856	Mount McLaren Road	CLERMONT	IRC	19.618	19.618	8						Rural Collector Road (Class 4)	
527	Mount Scott Road	OXFORD	IRC	5.145			5.145	5				Rural Local Road (Class 5)	
65	Mountain View Road	COLLARROY	IRC	12.118			12.118	5				Rural Local Road (Class 5)	
898	Mt Donald Road	WOLFANG	IRC	2.464			2.464	5				Rural Local Road (Class 5)	
532	Mt Flora Mine Road	OXFORD	IRC	0.59			0.59	7				Rural Local Road (Class 5)	
97	Mt Hillary Road	DYSART	IRC	0.739			0.739	4				Rural Local Road (Class 5)	
16	Mt Olympus Road	ST LAWRENCE	IRC	3.801			3.801	5				Rural Local Road (Class 5)	
94	Mt Stuart Bedford Weir Road	MACKENZIE RIVER	IRC	41.188	41.188	7						Rural Arterial Road (C Route)	
S335	Munro Street	MORANBAH	IRC	0.295	0.295	10.9						Urban Local Street	
S235	Murphy Crescent	MIDDLEMOUNT	IRC	0.515	0.515	9						Urban Local Street	
S127	Murphy Street	DYSART	IRC	0.653	0.653	12.7						Urban Local Street	Industrial area
S27	Murray Court	GLENDEN	IRC	0.135	0.135	7						Urban Local Street	
P018	Murton Street	COPPABELLA	Private	0.157	0.157							Private Residential with Public Access	
S114	Music Street	CARMILA	IRC	0.687	0.687	21						Urban Local Street	
S439	Naumann Street	MORANBAH	IRC	0.519	0.519	7.9						Urban Local Street	
536	Needs a Name	GLENDEN	IRC	12.518	1.498	7.2	11.02	8.1				Rural Local Road (Class 5)	
851	New Corry Road	WOLFANG	IRC	10.086					10.086	7		Rural Local Road (Class 5)	
S191	Newberry Court	DYSART	IRC	0.09	0.09	9						Urban Local Street	
S560	Newton Court	CLERMONT	IRC	0.103	0.103	12						Urban Local Street	
530	Newyard Road	OXFORD	IRC	1.296			1.296	4				Rural Local Road (Class 5)	
S401	Ney Street	MORANBAH	IRC	0.456	0.456	10.5						Urban Local Street	
S215	Nicholas Street	MIDDLEMOUNT	IRC	0.489	0.489	9						Urban Local Street	
13	Nimmitabel Road	ST LAWRENCE	IRC	3.271			3.271	5				Rural Local Road (Class 5)	
895	No Name Road	PEAK VALE	IRC	34.694					34.694	5		Rural Local Road (Class 5)	
S245	Nolan Drive	MIDDLEMOUNT	IRC	1.69	1.69	9						Urban Local Street	
S203	Nolan Street	DYSART	IRC	0.348	0.348	12.5						Urban Local Street	
S425	Nonette Street	MORANBAH	IRC	0.598	0.598	9.3						Urban Local Street	
24	North Flaggy Rock Road	CARMILA	IRC	1.566								Rural Local Road (Class 5)	
S428	Norton Court	MORANBAH	IRC	0.301	0.301	10.5						Urban Local Street	
59	Notch Point Road	ILBILBIE	IRC	8.152	5.32	4.4	2.832	6.4				Urban Local Street	
S511	Nugget Lane	CLERMONT	IRC	0.209			0.209	6				Rural Local Road (Class 5)	
S46	Oak Street	GLENDEN	IRC	0.233	0.233	12						Urban Local Street	
S123	Ocean Drive	ILBILBIE	IRC	0.379	0.379	7						Urban Local Street	Industrial area

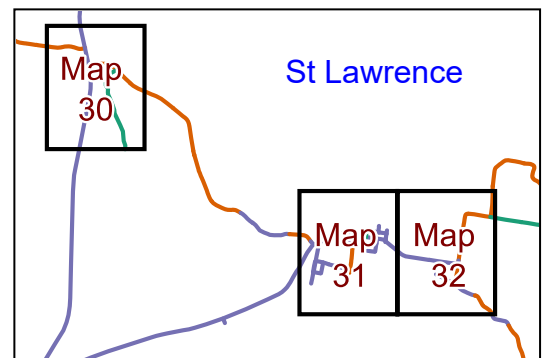
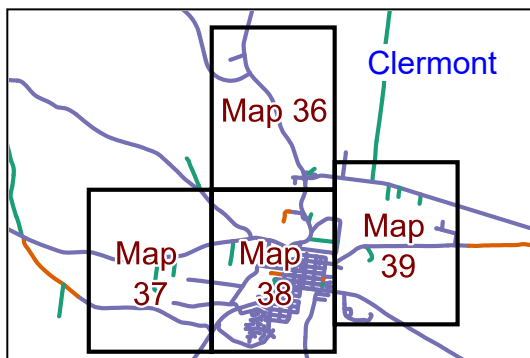
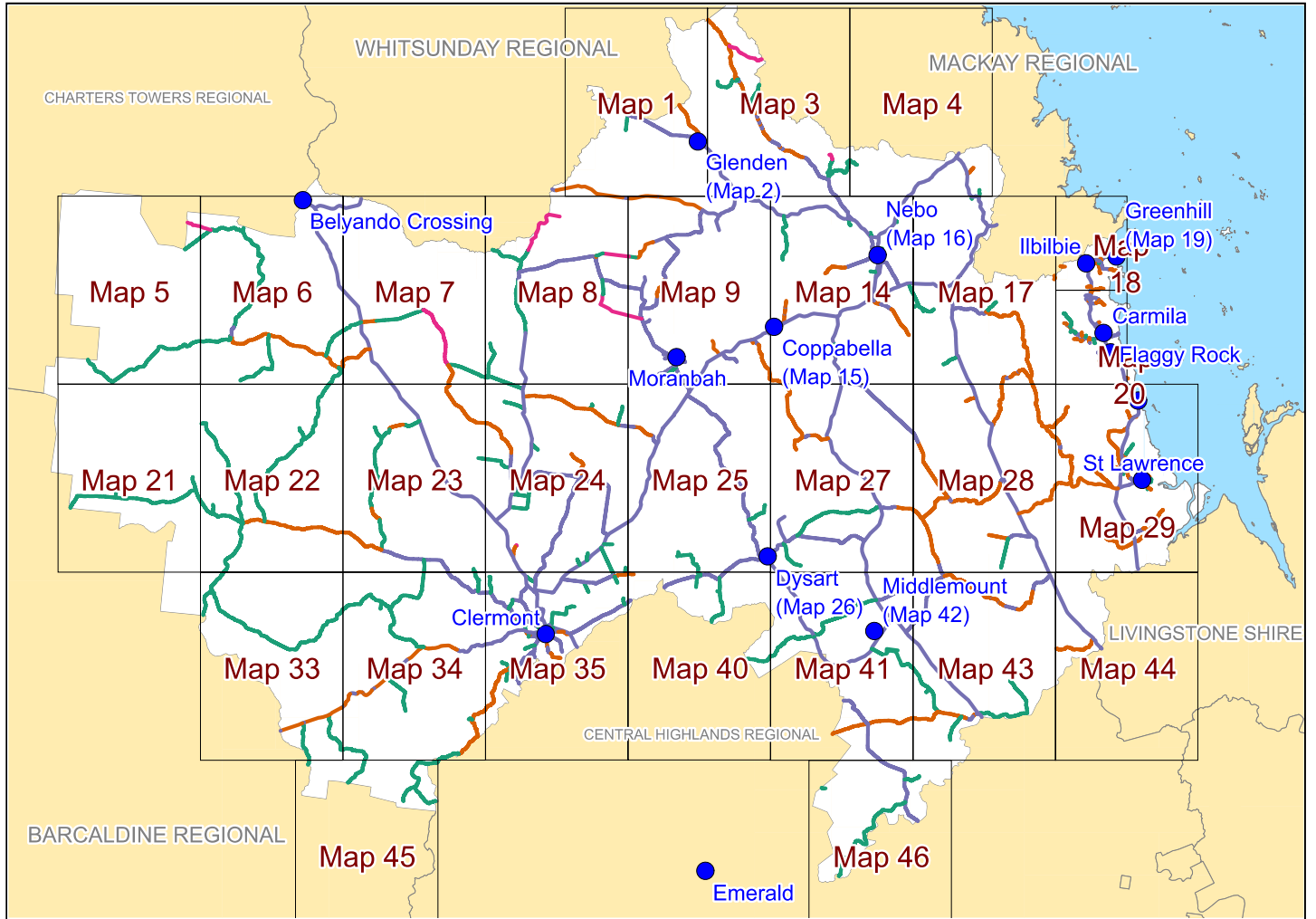
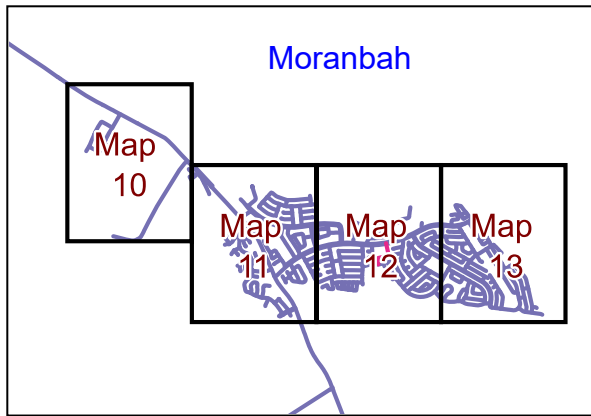
ROAD NUMBER	ROAD NAME	LOCALITY	ROAD OWNER	LENGTH (km)	SEALED ROAD		GRAVELLED ROAD		FORMED ROAD		UNFORMED ROAD	ROAD HIERARCHY FUNCTIONALITY CLASS	ADDITIONAL CHARACTERISTIC
					Road Length (km)	Av Road Width (m)	Road Length (km)	Av Road Width (m)	Road Length (km)	Av Road Width (m)	Road Length (km)		
S520	O'Donnell Court	CLERMONT	IRC	0.051	0.051	12						Urban Local Street	
890	Old Blair Athol Mine	CLERMONT	IRC	5.995	5.995	7						Rural Local Road (Class 5)	
52	Old Bruce Highway	CARMILA	IRC	0.514	0.514	5						Urban Local Street	
Acs02	Old Landfill Access	MORANBAH	IRC	0.117					0.117	5		Driveway	
838	Old School Road	CLERMONT	IRC	6.618			6.618	7				Rural Local Road (Class 5)	
S514	Old Showgrounds Road	CLERMONT	IRC	1.02	1.02	7						Urban Local Road	
3	Olives Road	ST LAWRENCE	IRC	2.789			2.789	5				Rural Local Road (Class 5)	
S323	O'Neill Street	MORANBAH	IRC	0.813	0.813	14						Urban Local Street	Industrial area
S523	Orion Street	CLERMONT	IRC	0.634	0.634	10						Urban Local Street	
S222	O'Rourke Terrace	MIDDLEMOUNT	IRC	0.226	0.226	9						Urban Local Street	
S246	Oval Access	MIDDLEMOUNT	IRC	0.161	0.161	5						Urban Local Street	
S145	Oval Access 1	DYSART	IRC	0.331	0.331	6.5						Urban Local Street	
S386	Oval Access 1	MORANBAH	IRC	0.05	0.05	6.5						Urban Local Street	
S146	Oval Access 2	DYSART	IRC	0.461	0.461	5.1						Urban Local Street	
S387	Oval Access 2	MORANBAH	IRC	0.051	0.051	6.5						Urban Local Street	
514	Oxford Downs Sarina Road	NEBO	Transport & Main Roads	27.527	27.527	7						TMR Road	
S1	Oxford Street	NEBO	IRC	1.3	1.3	12						Urban Local Road	
S376	Oxley Drive	MORANBAH	IRC	0.377	0.377	10.5						Urban Local Street	
S118	Pacific Avenue	ILBILBIE	IRC	0.471	0.471	10						Urban Minor Collector Road	
S433	Paine Court	MORANBAH	IRC	0.055	0.055	8.2						Urban Local Street	
S562	Palmer Court	CLERMONT	IRC	0.187	0.187	12						Urban Local Street	
50	Palms Road	CARMILA	IRC	6.455	3.99	5.1	2.465	4				Rural Local Road (Class 5)	
S352	Parella Street	MORANBAH	IRC	0.191	0.191	9.4						Urban Local Street	
S450	Parry Lane	MORANBAH	IRC	0.111	0.111	5.5						Urban Local Street	
844	Pasha Road	PASHA	IRC	47.95	47.95	7.5						Rural Collector Road (Class 4)	
S460	Patterson Lane	MORANBAH	IRC	0.088	0.088	7.9						Urban Local Street	
S157	Patterson Street	DYSART	IRC	0.3	0.3	8.5						Urban Local Street	
S26	Patullo Court	GLENDEEN	IRC	0.135	0.135	7						Urban Local Street	
33A	Peak Downs Highway	WOLFANG	Transport & Main Roads	178.623	178.623	9						TMR Road	
33B	Peak Downs Highway	NEBO	Transport & Main Roads	46.425	46.425	9						TMR Road	
8202	Peak Downs Mine Road	MORANBAH	IRC	25.942	25.942	7						Rural Arterial Road (C Route)	
837	Peaskvale Road	CLERMONT	IRC	50.971	7.751	6.2	43.22	7				Rural Collector Road (Class 4)	
860	Percy Albert Drive	CLERMONT	IRC	6.406	6.406	5						Rural Local Road (Class 5)	
S308	Perkins Street	MORANBAH	IRC	0.202	0.202	5.3						Urban Local Street	
S19	Perry Drive	GLENDEEN	IRC	2.167	2.167	9						Urban Major Collector Road	
S134	Perry Street	DYSART	IRC	0.31	0.31	8.5						Urban Local Street	
S174	Phillips Street	DYSART	IRC	0.369	0.369	8.7						Urban Local Street	
808	Pioneer Road	CLERMONT	IRC	100.2			100.2	7				Rural Collector Road (Class 4)	
26	Platts Road	CARMILA	IRC	2.705	2.705	4						Rural Local Road (Class 5)	
S535	Playfair Street	CLERMONT	IRC	0.228	0.228	9.2						Urban Local Street	
P363	Potrel Road	COPPABELLA	Private	1.271			1.271	9				Private Residential with Public Access	
S148	Pony Club Road	DYSART	IRC	0.287	0.287	6						Urban Local Road	
S189	Powell Street	DYSART	IRC	0.485	0.485	12						Urban Local Street	
S536	Powerhouse Lane	CLERMONT	IRC	0.382	0.382	7						Urban Local Street	Industrial area
S158	Pownall Court	DYSART	IRC	0.094	0.094	8.2						Urban Local Street	
S230	Prince Place	MIDDLEMOUNT	IRC	0.144	0.144	8.9						Carpark in Road Reserve	
S326	Pumpstation Driveway	MORANBAH	IRC	0.102	0.102	4.3						Driveway	
S219	Purcell Street	MIDDLEMOUNT	IRC	0.307	0.307	9						Urban Local Street	
S154	Purvis Court	DYSART	IRC	0.111	0.111	8.7						Urban Local Street	
S116	Quality Street	CARMILA	IRC	0.155	0.155	9						Urban Local Street	
S125	Queen Elizabeth Drive	DYSART	IRC	2.692	2.692	14.3						Urban Arterial Road	
S17	Racecourse Drive	NEBO	IRC	0.135	0.135	11						Urban Local Street	Industrial area
863	Racecourse Road	CLERMONT	IRC	1.628	1.628	6						Urban Local Road	
S102	Railway Parade	ST LAWRENCE	IRC	0.806	0.806	10						Urban Local Street	
S115	Railway Parade	CARMILA	IRC	0.177	0.177	8						Urban Local Street	
874	Railway Station Road	MORANBAH	IRC	6.03	6.03	8						Rural Local Road (Class 5)	
27	Rasmussens Road	CLAIRVIEW	IRC	1.436			1.436	5				Rural Local Road (Class 5)	
S447	Raven Crescent	MORANBAH	IRC	0.279	0.279	5.9						Urban Local Street	
849	Red Hill Road	MORANBAH	IRC	17.137	17.137	7						Rural Arterial Road (C Route)	
P007	Red Hill Road	MORANBAH	Private	15.995	8.03	8.5	7.965	9.1				Private with Public Access	
107	Red Rock Road	MACKENZIE RIVER	IRC	1.517			1.517	5				Urban Arterial Road (C Route)	
501	Redcliffe Vale Road	TURRAWULLA	IRC	10.141			10.141	4				Rural Local Road (Class 5)	
S122	Reef Court	ILBILBIE	IRC	0.112	0.112	7						Urban Local Street	
S375	Reef Drive	MORANBAH	IRC	0.132	0.132	10.5						Urban Local Street	
S362	Renier Crescent	MORANBAH	IRC	0.743	0.743	7.4						Urban Local Street	

ROAD NUMBER	ROAD NAME	LOCALITY	ROAD OWNER	LENGTH (km)	SEALED ROAD		GRAVELLED ROAD		FORMED ROAD		UNFORMED ROAD	ROAD HIERARCHY FUNCTIONALITY CLASS	ADDITIONAL CHARACTERISTIC
					Road Length (km)	Av Road Width (m)	Road Length (km)	Av Road Width (m)	Road Length (km)	Av Road Width (m)			
S8	Reynolds Street	NEBO	IRC	0.69	0.69	11						Urban Local Road	
S216	Richard Austen Crescent	MIDDLEMOUNT	IRC	0.586	0.586	9						Urban Local Street	
S214	Rickert Crescent	MIDDLEMOUNT	IRC	0.663	0.663	12						Urban Local Street	
S307	Riley Street	MORANBAH	IRC	0.131	0.131	5.9						Urban Local Street	
96	Riley's Crossing Road	MACKENZIE RIVER	IRC	41.557			41.557	6				Rural Collector Road (Class 4)	
S531	Rimfire Court	CLERMONT	IRC	0.151	0.151	12.1						Urban Local Street	
7	Ripplebrook Road	ST LAWRENCE	IRC	7.659			7.659	5				Rural Local Road (Class 5)	
S554	Risien Street	CLERMONT	IRC	0.225	0.225	12						Urban Local Street	
P008	Riverside Mine Road	MORANBAH	Private	8.686	8.686							Private with Public Access	
S445	Robin Street	MORANBAH	IRC	0.116	0.116	5.9						Urban Local Street	
S33	Robinson Street	GLENDEEN	IRC	0.091	0.091	10						Urban Local Street	
S150	Rodney Draper Place	DYSART	IRC	0.2794	0.279	6						Carpark in Open Space Reserve	
86	Rolfe Creek May Downs Road	MAY DOWNS	IRC	18.557	18.557	7						Rural Collector Road (Class 4)	
S361	Rolfe Street	MORANBAH	IRC	0.33	0.33	10.4						Urban Local Street	
S220	Rolfe's Court	MIDDLEMOUNT	IRC	0.149	0.149	9						Urban Local Street	
S183	Roper Court	DYSART	IRC	0.124	0.124	8.7						Urban Local Street	
S330	Rose Street	MORANBAH	IRC	0.325	0.325	12.7						Urban Local Street	
S448	Rosella Court	MORANBAH	IRC	0.322	0.322	5.9						Urban Local Street	
S404	Rosewall Street	MORANBAH	IRC	0.43	0.43	10.9						Urban Local Street	
S242	Rosewood Street	MIDDLEMOUNT	IRC	0.511	0.511	9						Urban Local Street	
816	Round Road	KILCUMMIN	IRC	16.275			16.275	7				Rural Local Road (Class 5)	
S25	Rowe Court	GLENDEEN	IRC	0.054	0.054	6						Urban Local Street	
516	Rubbish Dump Road	NEBO	IRC	0.191	0.191	7						Rural Local Road (Class 5)	
819	Rubyvale Road	CLERMONT	IRC	8.931	8.931	8						Rural Collector Road (Class 4)	
S147	Rugby League Club Access Road	DYSART	IRC	0.226	0.226	7.7						Urban Local Road	
829	Rugby Road	MORANBAH	IRC	6.37					6.37	6		Rural Local Road (Class 5)	
S416	Rupert Street	MORANBAH	IRC	0.183	0.183	7.4						Urban Local Street	
S234	Russell Drive	MIDDLEMOUNT	IRC	0.666	0.666	9						Urban Local Street	
824	Russell Park Road	GEMINI MOUNTAINS	IRC	27.685	27.685	7						Rural Collector Road (Class 4)	
S16	Saleyard Drive	NEBO	IRC	0.319	0.319	11						Urban Local Street	Industrial area
S48	Saleyard Lane	NEBO	IRC	0.083	0.083	9						Urban Local Street	Industrial area
68	Salt Bush Park Road	LOTUS CREEK	IRC	3.815			3.815	6				Rural Local Road (Class 5)	
S556	Samson Street	CLERMONT	IRC	0.298	0.298	12						Urban Local Street	
201	Saraji Road	DYSART	IRC	43.11	43.11	9						Rural Arterial Road (C Route)	
845	Sarchedon Drive	MORANBAH	IRC	1.109	1.109	6.7						Urban Local Road	
S317	Savannah Drive	MORANBAH	IRC	0.449	0.449	6.7						Urban Local Street	
S306	Saxby Court	MORANBAH	IRC	0.132	0.132	5.3						Urban Local Street	
S417	Schilcofske Drive	MORANBAH	IRC	0.698	0.698	8.4						Urban Local Street	
62	Schirmer Road	ILBILBIE	IRC	0.751			0.751	5				Rural Local Road (Class 5)	
15	Schneiders Road	ST LAWRENCE	IRC	6.363			2.048	5	4.315	5		Rural Local Road (Class 5)	
S171	Scott Street	DYSART	IRC	0.412	0.412	8.5						Urban Local Street	
S336	Scott Street	MORANBAH	IRC	0.101	0.101	10.9						Urban Local Street	
95	Scrub Creek Road	MACKENZIE RIVER	IRC	5.683					5.683	5		Rural Local Road (Class 5)	
S142	Seashore Street	DYSART	IRC	0.31	0.31	12.7						Urban Local Street	
S121	Seaview Drive	ILBILBIE	IRC	0.608	0.158	8.5	0.45	5.1				Urban Local Street	
S402	Sedgman Street	MORANBAH	IRC	0.486	0.486	10.9						Urban Local Street	
8	Settlement Road	ST LAWRENCE	IRC	5.626	2.596	4.2	3.03	5.9				Rural Local Road (Class 5)	
S459	Sewell Lane	MORANBAH	IRC	0.087	0.087	7						Urban Local Street	
S141	Sewerage Access Road	DYSART	IRC	0.039	0.039	10.5						Driveway	
S516	Sewerage Treatment Plant Access	CLERMONT	IRC	0.464			0.464	8				Driveway	
S17	Sewerage Treatment Plant Road	NEBO	IRC	0.406			0.406	7				Rural Local Road (Class 5)	
S34	Shannon Court	GLENDEEN	IRC	0.058	0.058	7						Urban Local Street	
S180	Shannon Crescent	DYSART	IRC	0.756	0.756	12.6						Urban Minor Collector Road	
S420	Shannon Drive	MORANBAH	IRC	0.705	0.705	10.4						Urban Local Street	
S451	Shaw Street	MORANBAH	IRC	0.53	0.53	6.5						Urban Local Street	
S161	Short Street	DYSART	IRC	0.105	0.105	9.5						Urban Local Street	
S540	Showgrounds Road	CLERMONT	IRC	0.391	0.391	5						Urban Local Road	
101	Silver K Road	DYSART	IRC	10.25			10.25	6				Rural Local Road (Class 5)	
S133	Singleton Street	DYSART	IRC	0.567	0.567	8.6						Urban Local Street	
S374	Sinnott Court	MORANBAH	IRC	0.1	0.1	7.5						Urban Local Street	
S527	Sirius Street	CLERMONT	IRC	1.261	0.99	9	0.271	9				Urban Local Street	
S449	Sparrow Lane	MORANBAH	IRC	0.102	0.102	5.5						Urban Local Street	
835	Spoonbill Road	CLERMONT	IRC	8.265	2.95	7.3	5.32	6.4				Rural Local Road (Class 5)	
S33	Spring Creek Road	COPPABELLA	IRC	7.808	0.648	5.4	7.16	5.4				Rural Local Road (Class 5)	
S170	Spring Crescent	DYSART	IRC	0.561	0.561	8.7						Urban Local Street	

ROAD NUMBER	ROAD NAME	LOCALITY	ROAD OWNER	LENGTH (km)	SEALED ROAD		GRAVELLED ROAD		FORMED ROAD		UNFORMED ROAD	ROAD HIERARCHY FUNCTIONALITY CLASS	ADDITIONAL CHARACTERISTIC
					Road Length (km)	Av Road Width (m)	Road Length (km)	Av Road Width (m)	Road Length (km)	Av Road Width (m)			
S557	Spring Street	CLERMONT	IRC	0.094	0.094	12						Urban Local Street	
14	Spring Valley Road	ST LAWRENCE	IRC	19.437			19.437	4				Rural Local Road (Class 5)	
S348	St Francis Drive	MORANBAH	IRC	0.89	0.89	10.7						Urban Local Street	
858	St Lawrence Connection Road	ST LAWRENCE	Transport & Main Roads	6.559	6.559	6						TMR Road	
12	St Lawrence North Road	ST LAWRENCE	IRC	6.419	1.14	6.3	5.19	5.7				Rural Collector Road (Class 4)	
S3	St Lawrence Street	NEBO	IRC	1.516	1.4	6						Urban Local Road	
Ref02	St Lawrence Street	ST LAWRENCE	IRC	0.166							0.166	Urban Local Street	
S124	St Lawrence-Croydon	ST LAWRENCE	Transport & Main Roads	44.372	3.53	5	40.842	5				TMR Road	
S104	Standish Street	ST LAWRENCE	IRC	0.225	0.225	7						Urban Local Street	
S166	Stephens Street	DYSART	IRC	0.1	0.1	8.7						Urban Local Street	
Trk10	STL Water Treatment Access	ST LAWRENCE	IRC	1.754					1.754	4		Service Track	
S15	Strathdee Road	NEBO	IRC	1.1			1.1	5				Rural Local Road (Class 5)	
S20	Strathfield Road	STRATHFIELD	IRC	18.934	11.08	5.9	7.854	3.4				Rural Local Road (Class 5)	
39	Streeters Road	CARMILA	IRC	0.537					0.537	4		Rural Local Road (Class 5)	
S113	Stuart Street	ST LAWRENCE	IRC	0.097			0.097	8				Urban Local Street	
S28	Stuart Terrace	GLENDEEN	IRC	0.906	0.906	10						Urban Local Street	
S117	Student Street	CARMILA	IRC	0.18	0.18	4						Urban Local Street	
S31	Sutherland Court	GLENDEEN	IRC	0.119	0.119	7						Urban Local Street	
82A	Sutor Developmental	NEBO	Transport & Main Roads	121.941	121.941							TMR Road	
S6	Sutor Street	NEBO	IRC	0.617	0.617	7						Urban Local Road	
S129	Talbot Court	DYSART	IRC	0.072	0.072	8.5						Urban Local Street	
S381	Tallon Street	MORANBAH	IRC	0.511	0.511	12.7						Urban Minor Collector Road	
38	Taylor's Road	CARMILA	IRC	0.157			0.157	4				Rural Local Road (Class 5)	
P013	Thallon Street	COPPABELLA	Private	0.966	0.966							Private Residential with Public Access	
S218	Thomas Court	MIDDLEMOUNT	IRC	0.1	0.1	9						Urban Local Street	
S324	Thomas Lane	MORANBAH	IRC	0.195	0.195	8						Urban Local Street	Industrial area
S204	Thomas Street	DYSART	IRC	0.218	0.218	9.2						Urban Local Street	Industrial area
S322	Thorpe Street	MORANBAH	IRC	0.68	0.68	14						Urban Local Street	Industrial area
904	Three Chain Road	MORANBAH	IRC	14.59							14.59	Rural Local Road (Class 5)	
S318	Thurston Drive	MORANBAH	IRC	0.377	0.377	8.7						Urban Local Street	
S35	Tierawoomba Road	OXFORD	IRC	12.184	12.184	6						Rural Local Road (Class 5)	
302	Tieri Road	MIDDLEMOUNT	IRC	3.203	3.203	8						Rural Arterial Road (C Route)	
45	Tinerta Road	CARMILA	IRC	2.048	1.78	4.8	0.268	4.6				Rural Local Road (Class 5)	
S351	Town Square Avenue	MORANBAH	IRC	0.362	0.362	18.3						Urban Local Street	
Trk01	Track to Council Dam 1	MISTAKE CREEK	IRC	0.356								Service Track	
Trk002	Track to Council Dam 2	MISTAKE CREEK	IRC	0.744								Service Track	
Trk11	Track to Effluent Pump Station;;	GLENDEEN	IRC	0.087								Driveway	
Trk05	Track to Gravel Pit	BELYANDO	IRC	1.972								Service Track	
Trk04	Track to Gravel Pit GP000143	MISTAKE CREEK	IRC	0.360								Service Track	
Trk03	Track to Gravel Pit GP000145	MISTAKE CREEK	IRC	1.609								Service Track	
109	Transfer Street	ILBILBIE	IRC	0.19	0.19	3.6						Rural Local Road (Class 5)	
S430	Trenaman Street	MORANBAH	IRC	0.298	0.298	7.8						Urban Local Street	
S12	Trimmer Street	NEBO	IRC	0.62	0.62	8						Urban Local Road	
S51b	Tropic Street	CLERMONT	Transport & Main Roads	0.904	0.904	12						TMR Urban Road	
S502	Tropic Street	CLERMONT	IRC	0.858	0.858	12						Urban Major Collector Road	
S238	Tucker Court	MIDDLEMOUNT	IRC	0.115	0.115	9						Urban Local Street	
S212	Tulloch Street	MIDDLEMOUNT	IRC	0.242	0.242	9						Urban Local Street	
842	Tumbarumba Road	ELGIN	IRC	5.04					5.04	6		Rural Local Road (Class 5)	
S37	Turner Avenue	GLENDEEN	IRC	0.133	0.133	10					0.53	Urban Local Street	
S373	Turner Court	MORANBAH	IRC	0.109	0.109	7.5						Urban Local Street	
S510	Turrama Road	CLERMONT	IRC	0.863	0.52	7.7	0.34	5.9				Urban Local Road	
S06	Turrawulla Road	NEBO	IRC	88.93	37.31	5.8	51.62	6.1				Rural Arterial Road (C Route)	
S418	Turvey Court	MORANBAH	IRC	0.224	0.224	8.5						Urban Local Street	
810	Twin Hills Road	BELYANDO	IRC	17.736			17.736	6				Rural Collector Road (Class 4)	
906	Unnamed Road	CLERMONT	IRC	1.38							1.38	Rural Local Road (Class 5)	
907	Unnamed 2 Road	PASHA	IRC	19.6							19.6	Rural Local Road (Class 5)	
25	Upper Flaggy Rock Road	CARMILA	IRC	4.631	2.01	3.9	2.62	4.7				Rural Local Road (Class 5)	
S22	Usher Terrace	GLENDEEN	IRC	0.869	0.869	10					0.63	Urban Local Street	
S429	Utah Drive	MORANBAH	IRC	2.472	2.472	10.5						Urban Major Collector Road	
S196	Utah Street	DYSART	IRC	0.101	0.101	7						Urban Local Street	
72	Valkyrie Road	VALKYRIE	IRC	54.418	33.432	4.5	20.95	4.2				Rural Collector Road (Class 4)	
897	Venus Road	CLERMONT	IRC	3.305			3.305	7				Rural Local Road (Class 5)	
75	Vermont Park Road	VALKYRIE	IRC	1.844			1.844	5				Rural Local Road (Class 5)	
S28	Waltara Road	NEBO	IRC	13.22			13.22	6				Rural Local Road (Class 5)	
S137	Wallace Street	DYSART	IRC	0.28		8.6						Urban Local Street	

ROAD NUMBER	ROAD NAME	LOCALITY	ROAD OWNER	LENGTH (km)	SEALED ROAD		GRAVELLED ROAD		FORMED ROAD		UNFORMED ROAD	ROAD HIERARCHY FUNCTIONALITY CLASS	ADDITIONAL CHARACTERISTIC
					Road Length (km)	Av Road Width (m)	Road Length (km)	Av Road Width (m)	Road Length (km)	Av Road Width (m)	Road Length (km)		
S14b	Walshs Road	NEBO	IRC	1.61			1.61	7				Rural Local Road (Class 5)	
807	Walthum Road	ELGIN	IRC	66.457			66.457	7				Rural Collector Road (Class 4)	
28	Waltons Road	CLAIRVIEW	IRC	0.344					0.344	5		Rural Local Road (Class 5)	
S314	Warne Court	MORANBAH	IRC	0.034	0.034	5.3						Urban Local Street	
87	Warwick Park Road	DYSART	IRC	26.711			26.711	6				Rural Local Road (Class 5)	
S2	Water Street	NEBO	IRC	1.29	1.29	8						Urban Local Road	
S247	Water Treatment Plant Acc	MIDDLEMOUNT	IRC	0.168	0.168	4.5						Driveway	
P020	Watkins Road	BLUE MOUNTAIN	IRC	3.067					3.067	4		Private Driveway	
S358	Watkins Street	MORANBAH	IRC	0.274	0.274	10.9						Urban Local Street	
S539	Wattle Hill Road	CLERMONT	IRC	1.436	1.436	8						Urban Local Road	
S47	Wattle Street	GLENDEEN	IRC	0.423	0.423	12						Urban Local Street	Industrial area
S311	Waugh Court	MORANBAH	IRC	0.094	0.094	5.3						Urban Local Street	
S107	Waverley Street	ST LAWRENCE	IRC	0.321	0.321	7						Urban Local Street	
S305	Webb Court	MORANBAH	IRC	0.127	0.127	5.3						Urban Local Street	
S194	Webley Way	DYSART	IRC	0.603	0.603	7						Urban Local Street	
830	West Banchory Road	CLERMONT	IRC	2.416					2.416	6		Rural Local Road (Class 5)	
49	West Hill Road	CARMILA	IRC	0.285	0.285	4						Rural Local Road (Class 5)	
882	Western Creek Road	CLERMONT	IRC	9.208					9.208	5		Rural Local Road (Class 5)	
S412	Wickham Street	MORANBAH	IRC	0.314	0.314	10.8						Urban Local Street	
S109	Wilangi Street	ST LAWRENCE	IRC	0.397	0.397	7						Urban Local Street	
S13	Wilkin Street	NEBO	IRC	0.367	0.367	6						Urban Local Road	
P017	Will Street	COPPABELLA	Private	0.157	0.157							Private Residential with Public Access	
S400	Williams Street	MORANBAH	IRC	0.421	0.421	10.9						Urban Local Street	
S427	Willis Lane	MORANBAH	IRC	0.087	0.087	8.7						Urban Local Street	
93	Wilpeena Road	MACKENZIE RIVER	IRC	9.082			9.082	6				Rural Local Road (Class 5)	
S192	Winterer Crescent	DYSART	IRC	0.905	0.905	8						Urban Local Street	
828	Wolfang Access Road	WOLFANG	IRC	25.274	18.57	6.7	6.7	4.9				Rural Local Road (Class 5)	
509	Wollombi Road	SUTTORT	IRC	5.305			5.305	7				Rural Local Road (Class 5)	
870	Wondabah Road	KILCUMMIN	IRC	2.905			2.905	5				Rural Local Road (Class 5)	
S316	Woodforde Court	MORANBAH	IRC	0.105	0.105	5.3						Urban Local Street	
6	Wumalgi East Road	ST LAWRENCE	IRC	9.595			9.595	5				Rural Local Road (Class 5)	
5	Wumalgi Road	ST LAWRENCE	IRC	6.157	4.07	3.7	2.09	5.1				Rural Local Road (Class 5)	
850	Wuthung Road	WINCHESTER	IRC	49.62	8.9	9	40.72	8.2				Rural Collector Road (Class 4)	
886	Wyena Road	MORANBAH	IRC	4.976					4.976	6		Rural Local Road (Class 5)	
839	Wynyard Road	PEAK VALE	IRC	14.667			14.667	5				Rural Local Road (Class 5)	
S21	Wyoming Road	STRATHFIELD	IRC	1.715	1.03	5.3	0.68	5.2				Rural Local Road (Class 5)	
S156	Yeaties Crescent	DYSART	IRC	0.694	0.694	12.7						Rural Local Road (Class 5)	
S421	Yeaties Street	MORANBAH	IRC	0.763	0.763	7.4						Urban Local Street	





	<p><b>Title: Road Register Key</b></p> <p>0 100 kilometres</p>	<p>— Formed — Gravelled</p>	<p>— Sealed — Unformed</p>	
<p>Date: 14/01/2021</p>	<p><small>DISCLAIMER: Users of the information recorded in this document (the Information) accept all responsibility and risk associated with the use of the Information and should seek independent professional advice in relation to dealings with property. Despite Department of Natural Resources and Mines (DNRM)'s and Isaac Regional Council (IRC) best efforts, DNRM or IRC make no representations or warranties in relation to the Information, and, to the extent permitted by law, exclude or limit all warranties relating to correctness, accuracy, reliability, completeness or currency and all liability for any direct, indirect and consequential costs, losses, damages and expenses incurred in any way (including but not limited to that arising from negligence) in connection with any use of or reliance on the Information. © The State of Queensland (Department of Natural Resources and Mines (DNRM)) and Isaac Regional Council (IRC) 2012.</small></p>			

Road_Name	Map	Map_Reference		Road_Name	Map	Map_Reference	
Acacia Street	11	E3		Bauhinia Street	2	C4	
Acton Court	26	E6		Beardmore Crescent	26	F8	
Adair Street (Dysart)	26	F6		Beatty Court (Dysart)	26	D8	
Adair Street (St Lawrence)	31	C7		Beatty Street (Clermont)	38	E9	
Airport Road (Clermont)	36	B2		Beetson Street	13	B6	
Airstrip Road (Middlemount)	42	E4		Bell Place	2	F8	
Airstrip Road (Nebo)	14	G5		Bellarine Court	26	D7	
Albert Lane	39	E3		Belshore Street	11	H8	
Albro Road	33	B1		Belyando Avenue	11	F5	
Alfred Quinn Drive	42	C5		Bennett Court	12	B7	
Alinya Road	22	A8		Beresford Crescent	26	D8	
Alpha Bypass Road	37	B9		Bernborough Avenue	12	H6	
Amber Court	11	F7		Betoota Road	35	H1	
Anderson Court	13	E9		Bimbah Road	21	D7	
Annandale Road	27	B1		Blackspring Road	40	E1	
Anne Street	16	E10		Blair Athol Mine Road	35	C3	
Appleton Street	12	C5		Blair Street	38	D10	
Appos Road	35	C5		Blamey Court	38	C9	
Archer Drive	12	C8		Blamey Street	38	D9	
Arkana Terrace	12	D5		Bligh Court	13	G10	
Armstrong Crescent	26	F8		Bingeringo Access Road	6	A2	
Arthur Street	31	G4		Blue Mountain Road	4	G10	
Atherton Crescent	2	D8		Boal Lane	13	C5	
Athol Court	38	C9		Booroondarra Capella Road	41	A5	
Atkinson Street	42	E7		Border Drive	11	D7	
Avalon Road	37	E7		Borgs Road	17	D1	
Avon Road	7	F7		Bovey Street	16	D8	
Bacon Lane	11	G6		Bowen Court (Moranbah)	11	G4	
Bacon Street	11	G6		Bowen Developmental Road	7	A1	
Baker Street	16	D9		Bowen Street (Nebo)	16	C6	
Bar Plains Road	32	H2		Box Street	38	E6	
Barbours Road	20	C5		Boxing Club Access	12	D9	
Barcoo Drive	11	E4		Boyle Drive	13	B9	
Barker Road	3	C3		Bradford Street	26	D8	
Barmount Road	28	F9		Bradman Street	12	G7	
Barmount South Road	28	F10		Braeside Road	14	G5	
Barraclough Crescent	12	G7		Brahman Street	42	C7	
Barrett Street	26	F4		Brennan Street	26	E5	
Barron Court	13	B4		Bridson Road	4	H11	
Barrylar Road	35	F2		Brigalow Road	35	A1	
Barton Drive	11	F6		Broadlea Road	9	E10	
Barwon Park Middlemount Road	41	G5		Broadsound Avenue	26	G8	
Batchelor Parade	12	B6		Brock Crescent	26	G8	
Bathampton Lane	35	C3		Brolga Lane	26	G8	

Road_Name	Map	Map_Reference		Road_Name	Map	Map_Reference	
Brown Street (Dysart)	26	F6		Chappell Street	42	D4	
Browns Road (Carmila)	20	D2		Charles Randell Crescent	42	C3	
Bruce Highway	20	E4		Charles Street	38	H4	
Bulliwallah Road	6	D5		Cheeseborough Road	39	F6	
Bulls Head Road	34	E2		Chifley Court	12	F6	
Burgess Road	14	F5		Christian Street	26	F7	
Burke Drive	12	C8		Clarence Baker Drive	42	E7	
Burns Court	42	E5		Clark Court	2	D5	
Burrenbring Road	14	G3		Clements Street	13	B8	
Burton Mine Access	9	F2		Clermont Alpha Road	35	B5	
Burwood Road	29	D10		Clermont Connection Road	38	G1	
Bushlark Drive	12	D9		Clews Lane	13	F10	
Bygana Road	22	B5		Cluen Access Road	25	D11	
Caleb Crescent	26	F5		Cobb Court	12	A8	
Calvert Court	26	D8		Cockenzie Road	14	G7	
Calveston Road	24	A5		Coleman Street	26	G5	
Camerons Road	20	E6		Collaroy Killarney Road	29	B5	
Campbell Street	26	F4		Collaroy Tierawoomba Road	17	G7	
Campbells Crebers Road	20	D1		Colliery Street	11	A1	
Canis Court	38	D10		Collins Street	38	C9	
Canning Woods Road	17	H5		Collinsville Elphinstone Road	1	F8	
Cannon Street	31	H4		Colonial Drive	29	E1	
Cape Palmerston Road	18	G7		Comerford Court	2	E5	
Capella Lane	38	F6		Connollys Road	20	G8	
Capella Street	38	G6		Connor Drive (Moranbah)	12	B7	
Capricorn Street	38	F7		Connors River Collaroy Road	28	F3	
Carbine Court	38	H7		Connors Street (Dysart)	26	E7	
Carfax Road	27	D8		Coobyanga Road	24	B1	
Carina Crescent	38	D11		Cook Court (Moranbah)	11	G4	
Carmichael Road	5	C10		Cook Crescent (Dysart)	26	F8	
Carmila Beach Esplanade	20	H6		Coral Court	19	E6	
Carmila Beach Road	20	G6		Cosgrove Court	38	D9	
Carmila West Road	20	C5		Cotherstone Capella Road	40	F3	
Carmila West Service Road	20	F6		Cottonpatch Lane	38	B7	
Carrie Downs Road	35	H2		Council Chambers Street	26	F7	
Carter Place	42	E6		Cowan Street	2	E5	
Casey Court	11	H4		Craven Road	33	H10	
Cassia Court	16	D10		Crawford Street	26	E6	
Caswell Street	26	E9		Croker Court	13	E6	
Cavanagh Court	11	A1		Crompton Street	13	E7	
Cemetery Road (Clermont)	38	H3		Cunningham Way	11	G10	
Cemetery Road (Nebo)	16	F7		Curragundi Road	24	F11	
Centenary Drive North	42	F5		Curtin Street	11	D4	
Centenary Drive South	42	D7		Cuthbert Street	13	B8	

Road_Name	Map	Map_Reference		Road_Name	Map	Map_Reference	
Daintree Street	38	F7		Finch Street	12	C9	
Dalton Place	2	E8		Fisher St Bypass (unofficial)	26	C7	
Daunia Road	9	H10		Fisher Street	26	B6	
Davidson Street (Coppabella)	15	G4		Fitzroy Developmental Road	27	E4	
Davidson Street (Middlemount)	42	C5		Flaggy Rock Road	20	G8	
Davis Court	38	E10		Flaggy Street	20	G8	
Dawson Street	42	E9		Fleurs Lane	35	E3	
De Castella Drive	13	C9		Flight Drive	12	H5	
Degulla Road	33	A2		Flinders Drive	12	E8	
Denison Street	16	C7		Flinders Lane	29	F2	
Depot Access Road	42	B7		Flohr Drive	12	G7	
Derrett Court	38	C10		Forrest Drive	12	G4	
Dinang Crescent	2	D8		Foxleigh Road	41	H5	
Dittman Drive	11	C6		Francis Court	38	E7	
Donnellans Road	16	F5		Francis Street	38	E10	
Donovan Crescent (Dysart)	26	G8		Frankfield Road	23	C7	
Donovan Street (Moranbah)	11	G8		Fraser Court (Dysart)	26	D8	
Dooruna Road	7	H11		Fraser Lane (Clermont)	39	D2	
Douglas Road (Flaggy Rock)	20	G8		Fraser Street (Moranbah)	12	C7	
Douglass Street (Clermont)	38	F6		Frederick Hoare Drive	20	E2	
Downs Court	26	E5		Frederick Street	38	H8	
Drummond Street	38	G5		Freeman Street	11	G8	
Durdham Road	23	C3		French Court	38	D8	
Dysart Bypass Road	26	H8		French Street	38	E8	
Dysart Clermont Road	25	G11		Gale Street	26	H7	
Dysart Middlemount Road	41	B2		Galloway Drive	19	D6	
Eagle Lane	26	G8		Gardner Street	13	B4	
Eaglefield Road	8	C6		Garnham Court (Greenhill)	19	D6	
Eales Street	26	G8		Garnham Court (Middlemount)	42	G7	
East Lane	38	H7		Garnham Drive (Dysart)	26	D7	
East Street	38	H7		Garnhams Road (Carmila)	20	D6	
East West Road	24	B7		Gaviglios Road	18	D11	
Edge Street	38	B7		George Moore Court	42	C4	
Edgerley Street	26	G5		Gerrard Street	26	D7	
Elalie Road	20	I11		Gibberland Road	20	B4	
Eldridge Place	42	E6		Gibbs Street	2	D6	
Elgin Road	6	E9		Gilbert Avenue (Glenden)	2	E5	
Ellensfield Road	9	D3		Gilbert Court (Dysart)	26	F7	
Elliot Street	12	E7		Gilbert Court (Moranbah)	11	H7	
Emu Lane	26	G7		Gilchrist Terrace	12	H9	
Evans Street	31	D7		Gillham Terrace	2	E6	
Ewan Drive	2	C3		Gillinbin Creek Road	20	E1	
Fairway Drive	41	G4		Gittins Road	45	H3	
Fenech Court	11	E7		Glenavon Road	8	B4	

Road_Name	Map	Map_Reference		Road_Name	Map	Map_Reference	
Golden Downs Road	24	B4		Howards Road (St Lawrence)	29	F7	
Golden Mile Road	27	C10		Howland Road	18	F8	
Goldston Street	15	C6		Hughes Court (Glenden)	2	E5	
Golf Club Road	2	G6		Hughes Street (Dysart)	26	G5	
Golf Course Road	39	A8		Huntley Road	35	F4	
Goolagong Court (Middlemount)	42	D4		Hyde Park Road	6	B2	
Goolagong Crescent (Moranbah)	13	B9		Hyperno Street	42	G8	
Goonyella Road	9	B8		Iffley Connection Road	27	C4	
Goonyella Service Road	11	B1		Ilbilbie Road	18	D8	
Gordon Terrace	12	G7		Industrial Avenue (Moranbah)	11	B2	
Gould Street	13	C9		Industrial Road (Clermont)	36	G11	
Grasstree Road	41	E8		Iron Hut Road	35	B7	
Gray Street	15	D5		Isaac Court (Dysart)	26	E5	
Greenhill Road	18	E8		Isaac River Road	28	B8	
Gregory Developmental Road	23	F5		Isaacs Way (Moranbah)	11	E8	
Gregory Highway	35	D2		Islay Plains Road	33	G10	
Gregory Lane	36	G10		Jackson Avenue (Moranbah)	13	B10	
Griffin Street	11	I6		Jacksons Crossing Road	20	D6	
Grosvenor Drive	11	E9		Jacksons Road (Carmila)	20	D6	
Grout Street	12	H8		Jambina Street	36	G11	
Gunsynd Street	42	F7		James Randell Drive	42	D6	
Hackett Street	10	C5		James Road	37	G6	
Haig Street	38	F8		Jeffrey Street	38	B11	
Hamilton Park Road	17	A7		Jellicoe Street	38	E8	
Hannah Crescent (Dysart)	26	E6		Joe Lodge Road	17	C10	
Hannan Drive (Moranbah)	12	H8		Johnsons Road	16	C1	
Hannay Street	13	F9		Jones Street	38	C11	
Hardacre Court	38	C11		Junee Road	43	F9	
Harris Court (Moranbah)	12	A8		Jupiter Street	38	H7	
Harris Street (Middlemount)	42	G7		Kalarka Road	29	E2	
Hart Court	12	G8		Kallaroo Road	38	B5	
Hausens Road	32	H3		Kangaroo Drive	12	E6	
Herbert Court	11	H4		Karger Lane	36	G10	
Hereford Street	42	C7		Karloo Road	20	F5	
Herring Court	38	D9		Karmoo Road (Peak Vale)	34	G9	
Herschel Street	38	F7		Karmoo Street (Clermont)	38	G6	
Hess Avenue	2	D7		Kellerman Drive	13	B9	
Hetherington Street	38	D11		Kelloway Street	26	D8	
Hill View Road	35	B6		Kemmis Creek Road	14	B3	
Hindle Street (Middlemount)	42	F7		Kemmis Street	16	D8	
Hindles Road (Carmila)	20	D6		Kenlogan Road	24	E9	
Holt Court	12	E7		Kennedy Drive	11	G3	
Howard Court (Clermont)	38	D9		Kenny Court (Moranbah)	11	D6	
Howard Jones Avenue	42	D5		Kenny Place (Middlemount)	42	E5	

Road_Name	Map	Map_Reference		Road_Name	Map	Map_Reference	
Kepler Court	38	D9		Lindley Road	35	C4	
Kilcummin Diamond Downs Road	24	C5		Lindwall Court	12	G6	
Kilcummin School Road	24	B7		Littledale Road	24	H10	
King Street	15	C6		Lizzie Creek Road	3	C6	
Kingfisher Street	12	C9		Loadsmans Road	20	E2	
Kinnaird Street	31	F6		Lockyer Drive	11	F10	
Kitchener Street	38	F8		Long Crescent	26	E6	
Koala Terrace	12	E5		Long Pocket Road	9	C11	
Konrads Street	11	H3		Longman Drive	13	C7	
Kurrajong Street	2	B4		Lotus Creek Road	28	D7	
Ladies Mile Road	35	C1		Lou Lou Park Road	21	E7	
Laglan Road	22	E9		Lynch Road	29	F10	
Lake Lindsay Road	43	A7		Lyons Court	12	E7	
Lake Vermont Mine Access Road	27	B9		Mabbins Road	9	B3	
Lake Vermont Road	25	H8		Macarthur Street	11	H4	
Lambert Drive	13	F8		Macartney Street	31	D4	
Lambing Lagoon Road	8	A10		Mackay Street	12	F8	
Landells Road	18	D9		Mackenzie Drive	11	F4	
Landsborough Road	14	E2		Mackenzie River Capella Road	43	B9	
Lane 1	26	E5		Macpherson Street	13	C8	
Lane 2	29	F2		Maitland Street	13	B6	
Langford Court	13	G11		Majors Road	20	D6	
Langston Lane	39	A1		Malari Road	24	F11	
Lavarack Street	38	E9		Malcolm Street	31	E6	
Laver Street (Middlemount)	42	D3		Maloney Street	15	I4	
Laver Street (Moranbah)	11	G4		Manly Access Road	44	B5	
Lavinia Park Road	29	E10		Margaret Street	31	E5	
Lawrence Street	12	B7		Marion Settlement Notch Point Road	18	F8	
Lawson Drive	12	C8		Marion Settlement Road	18	F9	
Leagues Club Access Road	12	H5		Marlborough Sarina Road	28	E5	
Lee Street	15	D6		Marrs Road	20	C5	
Leggetts Road	14	F3		Marsh Court	11	D8	
Leichhardt Creek Road	20	C5		Marshall Street	26	H8	
Leichhardt Drive (Middlemount)	42	D5		Mary Street	16	C7	
Leichhardt Drive (Moranbah)	11	F3		Matchett Lane	39	F3	
Leichhardt Place (Glenden)	2	D5		Matheson Court (Middlemount)	42	E5	
Lenton Street	26	F8		Mathieson Street (Coppabella)	15	E4	
Leo's Flat Road	35	D4		May Downs Carfax Road	28	B10	
Leslie Drive	12	C7		May Downs Road	43	F3	
Lester Court	38	G5		McCallum Court	13	D9	
Lewis Street	11	G10		McCartney Street	26	F6	
Lillee Drive	11	D7		McClennan Terrace	2	E5	
Lime Street	38	F5		McCool Street	12	G9	
Limestone Road	40	F2		McCormack Street	42	C4	

Road_Name	Map	Map_Reference		Road_Name	Map	Map_F
McDonald Flat Road	35	D5		Murphy Crescent (Middlemount)	42	C5
Macdonald Street (Dysart)	26	F7		Murphy Street (Dysart)	26	D8
McDonald Street (Moranbah)	13	B7		Murray Court	2	D8
McKenzie Street	42	E7		Murton Street	15	H4
McLaughlin Crescent	2	D6		Music Street	20	F5
McLennan Court	26	E6		Naumann Street	13	E8
McLeods Road	20	G8		Needs a name (previously Collinsville-Elphinstone Road)	1	H7
McMillans Lane	39	H5		New Corry Road	24	H11
McMullen Court	26	F8		Newberry Court	26	F8
Meatworks Road	32	E8		Newton Court	38	D10
Mellaluka Road	21	H6		Newyard Road	17	A7
Melrose Drive	39	H5		Ney Street	12	G8
Meninga Crescent	11	G11		Nicholas Street	42	G6
Menzies Court (Moranbah)	12	F7		Nimmitabel Road	30	B3
Menzies Street (Dysart)	26	E8		No Name Road	45	G2
Miclere Road	24	B10		Nolan Drive (Middlemount)	42	A7
Midden Road	24	G2		Nolan Street (Dysart)	26	G7
Middle Crescent	26	F5		Nonette Street	13	C7
Middleton Lane	13	D5		North Flaggy Rock Road	20	G8
Milieu Estate	42	F5		Norton Court	13	C7
Millenium Mine Road	9	F10		Notch Point Road	18	F9
Miller Court	12	G7		Nugget Lane	38	G2
Mills Avenue	12	E6		Oak Street	2	B4
Mimosa Street	38	F6		Ocean Drive	19	F7
Mistletoe Street	38	D8		O'Donnell Court	38	G6
Monash Court	38	D9		Old Blair Athol Mine Road	35	C2
Monash Street	38	E9		Old Bruce Highway	20	E6
Moorvale Mine Access	15	A9		Old School Road	35	C4
Moranbah Access Road	9	D11		Old Showgrounds Road	39	A6
Moranbah North Mine Access Road	9	B8		Olives Road	29	E10
Moray Carmichael Boundary Road	5	F10		O'Neill Street	10	B5
Moriarty Street	15	E5		Orion Street	38	D5
Mount Addar Road	3	I10		O'Rourke Terrace	42	F7
Mount Britton Road	3	H9		Oval Access (Middlemount)	42	B6
Mount Gregory Road	6	D11		Oval Access 1 (Dysart)	26	D6
Mount McLaren Road	24	D6		Oval Access 1 (Moranbah)	12	E8
Mount Scott Road	17	E7		Oval Access 2 (Dysart)	26	C6
Mountain View Road	29	A3		Oval Access 2 (Moranbah)	12	F8
Mt Donald Road	35	H1		Oxford Downs Sarina Road	17	B6
Mt Flora Mine Road	14	E9		Oxford Street	16	D8
Mt Hillary Road	25	D11		Oxley Drive	12	C7
Mt Olympus Road	29	E2		Pacific Avenue	19	E7
Mt Stuart Bedford Weir Road	41	G10		Paine Court	13	D9
Munro Street	11	E3		Palmer Court	38	D10




Road_Name	Map	Map_Reference		Road_Name	Map	Map_Reference	
Palms Road	20	E2		Rickertt Crescent	42	G7	
Parella Street	12	B5		Riley Street	11	D6	
Parry Lane	13	D6		Rileys Crossing Road	46	D5	
Pasha Road	8	H6		Rimfire Court	38	H7	
Patterson Lane (Moranbah)	13	G9		Ripplebrook Road	29	C6	
Patterson Street (Dysart)	26	E6		Risien Street	38	D10	
Patullo Court	2	C8		Riverside Mine Road	9	B6	
Peak Downs Highway	14	B8		Robin Street	12	C9	
Peak Downs Mine Road	25	E3		Robinson Street	2	D7	
Peakvale Road	35	B7		Rodney Draper Place	26	E7	
Percy Albert Drive	35	C7		Rolfe Creek May Downs Road	43	A2	
Perkins Street	11	D6		Rolfe Street (Moranbah)	11	G8	
Perry Drive (Glenden)	2	G6		Rolfes Court (Middlemount)	42	F6	
Perry Street (Dysart)	26	E8		Roper Court	26	G7	
Phillips Street	26	G5		Rose Street	11	F4	
Pioneer Road	34	B2		Rosella Court	12	B9	
Platts Road	20	E8		Rosewall Street	12	H9	
Playfair Street	38	E7		Rosewood Street	42	C4	
Poitrel Road	9	G9		Round Road	24	C8	
Pony Club Road	26	A5		Rowe Court	2	C8	
Powell Street	26	F8		Rubbish Dump Road	16	E5	
Powerhouse Lane	38	F9		Rubyvale Road	38	B9	
Pownall Court	26	E6		Rugby League Club Access Road	26	C6	
Prince Place	42	E5		Rugby Road	24	H2	
Pumpstation Driveway	10	B5		Rupert Street	13	A5	
Purcell Street	42	F6		Russell Drive	42	D5	
Purvis Court	26	E6		Russell Park Road	24	H7	
Quality Street	20	F5		Saleyard Drive	16	F9	
Queen Elizabeth Drive	26	E7		Saleyard Lane	16	F9	
Racecourse Drive (Nebo)	16	F8		Salt Bush Park Road	28	D2	
Racecourse Road (Clermont)	38	B8		Samson Street	38	C10	
Railway Parade (Carmila)	20	F6		Saraji Road	25	G6	
Railway Parade (St Lawrence)	31	C7		Sarchedon Drive	10	G7	
Railway Station Road	9	C11		Savannah Drive	11	E9	
Rasmussens Road	20	F9		Saxby Court	11	C6	
Raven Crescent	12	C9		Schifcofske Drive	13	C6	
Red Hill Road	9	C5		Schirmer Road	18	B9	
Red Rock Road	46	B2		Schneiders Road	29	E4	
Redcliffe Vale Road	3	B5		Scott Street (Dysart)	26	F5	
Reef Court (Greenhill)	19	E6		Scott Street (Moranbah)	11	G3	
Reef Drive (Moranbah)	12	C7		Scrub Creek Road	46	F2	
Renier Crescent	11	H8		Seashore Street	26	D7	
Reynolds Street	16	D8		Seaview Drive	19	E6	
Richard Austen Crescent	42	G6		Sedgman Street	12	H8	
Rickertt Crescent	42	G7					


# Title: Street Index

Date: 12/01/2021

**DISCLAIMER:** Users of the information recorded in this document (the Information) accept all responsibility and risk associated with the use of the Information and should seek independent professional advice in relation to dealings with property. Despite Department of Natural Resources and Mines (DNRM)'s and Isaac Regional Council (IRC) best efforts, DNRM or IRC make no representations or warranties in relation to the Information, and, to the extent permitted by law, exclude or limit all warranties relating to correctness, accuracy, reliability, completeness or currency and all liability for any direct, indirect and consequential costs, losses, damages and expenses incurred in any way (including but not limited to that arising from negligence) in connection with any use of or reliance on the Information.


© The State of Queensland (Department of Natural Resources and Mines (DNRM)) and Isaac Regional Council (IRC) 2012.





Road_Name	Map	Map_Reference	Road_Name	Map	Map_Reference
Settlement Road	32	B6	Thorpe Street	10	C5
Sewell Lane	13	B4	Three Chain Road	8	H7
Sewerage Access Road (Dysart)	26	C7	Thurston Drive	11	E9
Sewerage Treatment Plant Access (Clermont)	39	C7	Tierawoomba Road	17	D7
Sewerage Treatment Plant Road (Nebo)	16	E5	Tieri Road	41	D6
Shannon Court (Glenden)	2	D7	Tinerta Road	20	E4
Shannon Crescent (Dysart)	26	F7	Town Square Avenue	12	B5
Shannon Drive (Moranbah)	13	B6	Transfer Street	19	B6
Shaw Street	13	D6	Trenaman Street	13	E10
Short Street	26	F6	Trimmer Street	16	D9
Showgrounds Road	39	B11	Tropic Street	38	E9
Silver K Road	27	B10	Tucker Court	42	D4
Singleton Street	26	E8	Tulloch Street	42	G7
Sinnott Court	12	B8	Tumbarumba Road	22	F3
Sirius Street	38	F7	Turner Avenue (Glenden)	2	E6
Sparrow Lane	12	C9	Turner Court (Moranbah)	12	B8
Spoonbill Road	35	E5	Turrama Road	38	F2
Spring Creek Road (Coppabella)	14	A7	Turrawalla Road	3	E9
Spring Crescent (Dysart)	26	F4	Turvey Court	13	B5
Spring Street (Clermont)	38	C10	Twin Hills Road	7	B8
Spring Valley Road	29	D4	Unnamed Road	35	C3
St Francis Drive	11	H6	Unnamed 2 Road	8	D3
St Lawrence Connection Road	29	E6	Upper Flaggy Rock Road	20	F8
St Lawrence Croyden Road	29	C6	Usher Terrace	2	C7
St Lawrence North Road	30	E4	Utah Drive (Moranbah)	13	E8
St Lawrence Street	16	D8	Utah Street (Dysart)	26	G8
Standish Street	31	C7	Valkyrie Road	28	B4
Stephens Street	26	F5	Venus Road	35	B2
Strathdee Road	14	H2	Vermont Park Road	27	B4
Strathfield Road	14	E5	Waitara Road	17	A7
Streeters Road	20	D6	Wallace Street	26	E8
Stuart Street (St Lawrence)	31	F4	Walshs Road	16	F2
Stuart Terrace (Glenden)	2	D7	Walthum Road	22	E5
Student Street	20	E6	Waltons Road	20	E9
Sutherland Court	2	D7	Warne Court	11	D8
Suttor Developmental Road	14	D1	Warwick Park Road	41	E3
Suttor Street	16	C7	Water Street	16	C7
Talbot Court	26	D8	Water Treatment Access (St Lawrence)	30	F7
Tallon Street	12	D7	Watkins Road (Blue Mountain)	4	H10
Taylor's Road	20	C6	Watkins Street (Moranbah)	12	F5
Thallon Street	15	B7	Wattle Hill Road	39	C11
Thomas Court (Middlemount)	42	G6	Wattle Street	2	B4
Thomas Lane (Moranbah)	10	C4	Wagh Court	11	D7
Thomas Street (Dysart)	26	H7	Waverley Street	31	E5

Road_Name	Map	Map_Reference	
Webb Court	11	C6	
Webley Way	26	H9	
West Banchory Road	34	C3	
West Hill Road	20	E2	
Western Creek Road	34	H1	
Wickham Street	13	C10	
Wilangi Street	31	G6	
Wilkin Street	16	D9	
Will Street	15	H4	
Williams Street	12	H8	
Willis Lane	13	D8	
Wilpeena Road	43	C9	
Winterer Crescent	26	G8	
Wolfgang Access Road	35	F1	
Wollombi Road	1	D7	
Wondabah Road	24	C4	
Woodforde Court	11	E8	
Wumalgi East Road	29	F9	
Wumalgi Road	29	E9	
Wuthung Road	25	A3	
Wyena Road	8	G6	
Wynyard Road	34	D7	
Wyoming Road	16	B9	
Yeates Crescent (Dysart)	26	E6	
Yeates Street (Moranbah)	13	B7	

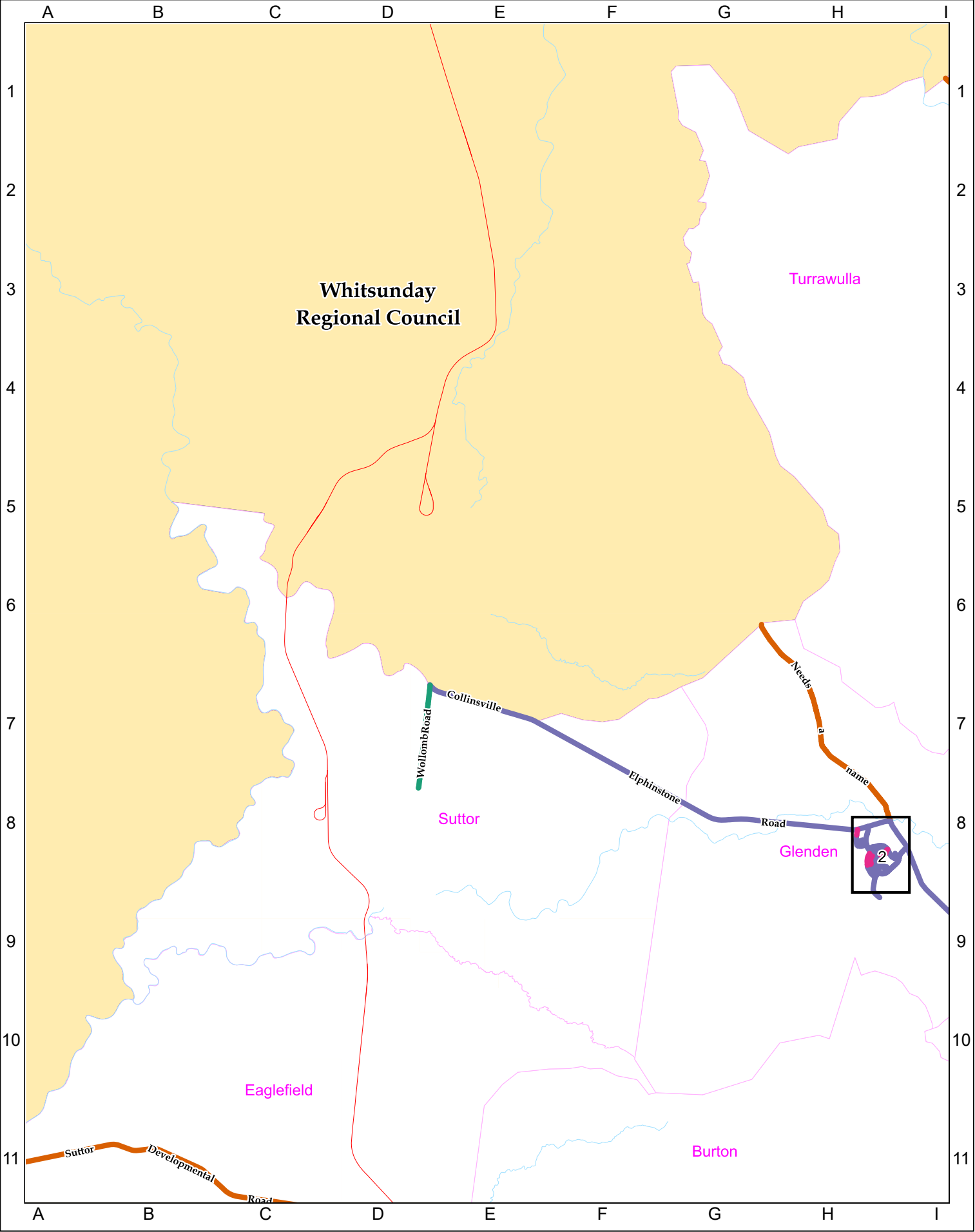



Title: Street Index

Date:  
12/01/2021

DISCLAIMER: Users of the information recorded in this document (the Information) accept all responsibility and risk associated with the use of the Information and should seek independent professional advice in relation to dealings with property. Despite Department of Natural Resources and Mines (DNRM)'s and Isaac Regional Council (IRC) best efforts, DNRM or IRC make no representations or warranties in relation to the Information, and, to the extent permitted by law, exclude or limit all warranties relating to correctness, accuracy, reliability, completeness or currency and all liability for any direct, indirect and consequential costs, losses, damages and expenses incurred in any way (including but not limited to that arising from negligence) in connection with any use of or reliance on the Information.  
© The State of Queensland (Department of Natural Resources and Mines (DNRM)) and Isaac Regional Council (IRC) 2012.





	1	3
8	9	14

0 10  
kilometres

### Title: Suttor & Glenden

Map Number: 1

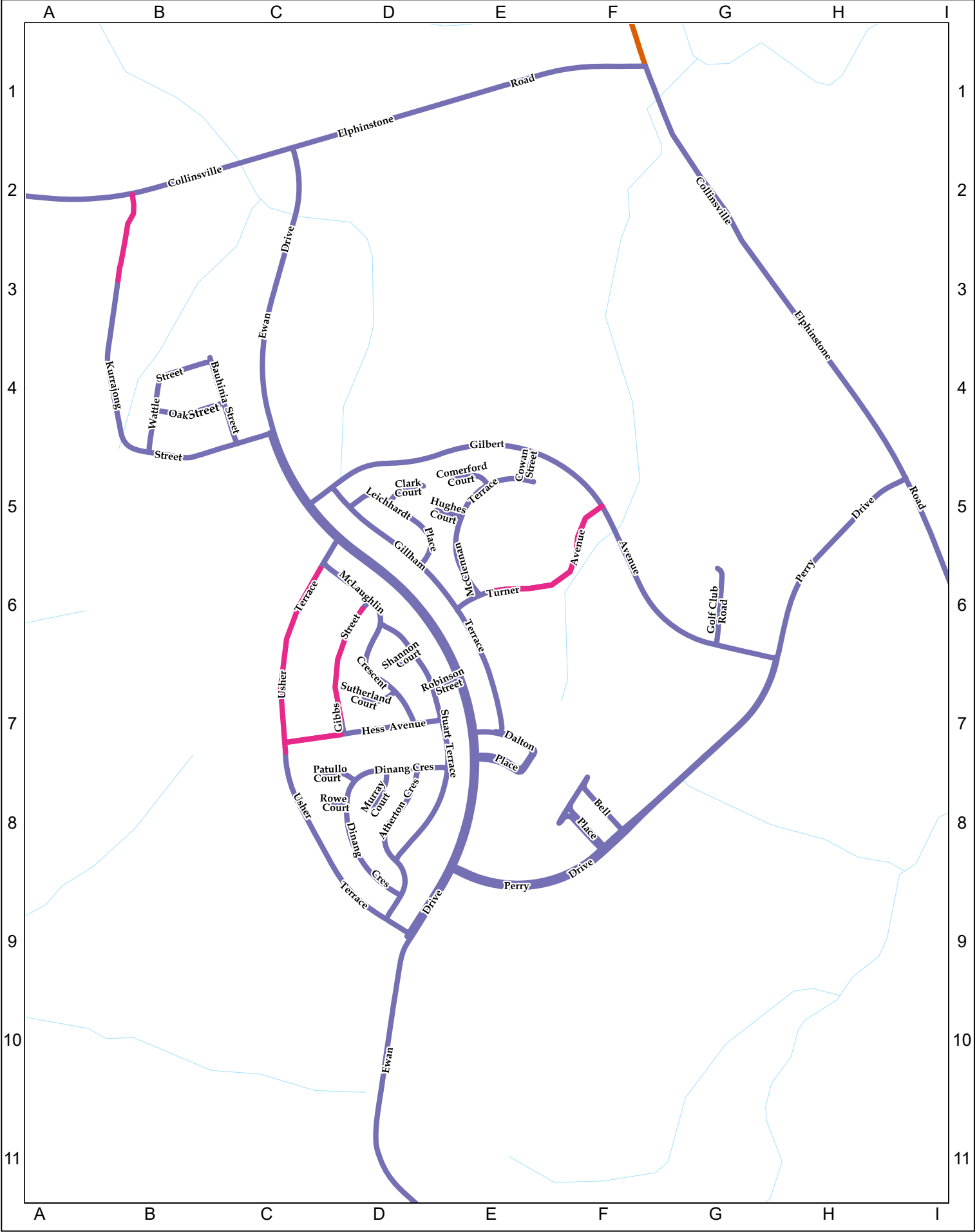
- Formed
- Gravelled
- Rail Network
- Sealed
- Unformed
- Watercourse

ISAAC REGION

**Disclaimer:** Users of the information recorded in this document (the Information) accept all responsibility and risk associated with the use of the Information and should seek independent professional advice in relation to dealings with property. Despite Department of Natural Resources and Mines (DNRM)'s and Isaac Regional Council (IRC) best efforts, DNRM or IRC make no representations or warranties in relation to the Information, and, to the extent permitted by law, exclude or limit all warranties relating to correctness, accuracy, reliability, completeness or currency and all liability for any direct, indirect and consequential costs, losses, damages and expenses incurred in any way (including but not limited to that arising from negligence) in connection with any use of or reliance on the Information.

© The State of Queensland (Department of Natural Resources and Mines (DNRM)) and Isaac Regional Council (IRC) 2012.

Date:  
06/01/2021



1	1	1
1	2	1
1	1	1

0 500  
metres

### Title: Glenden

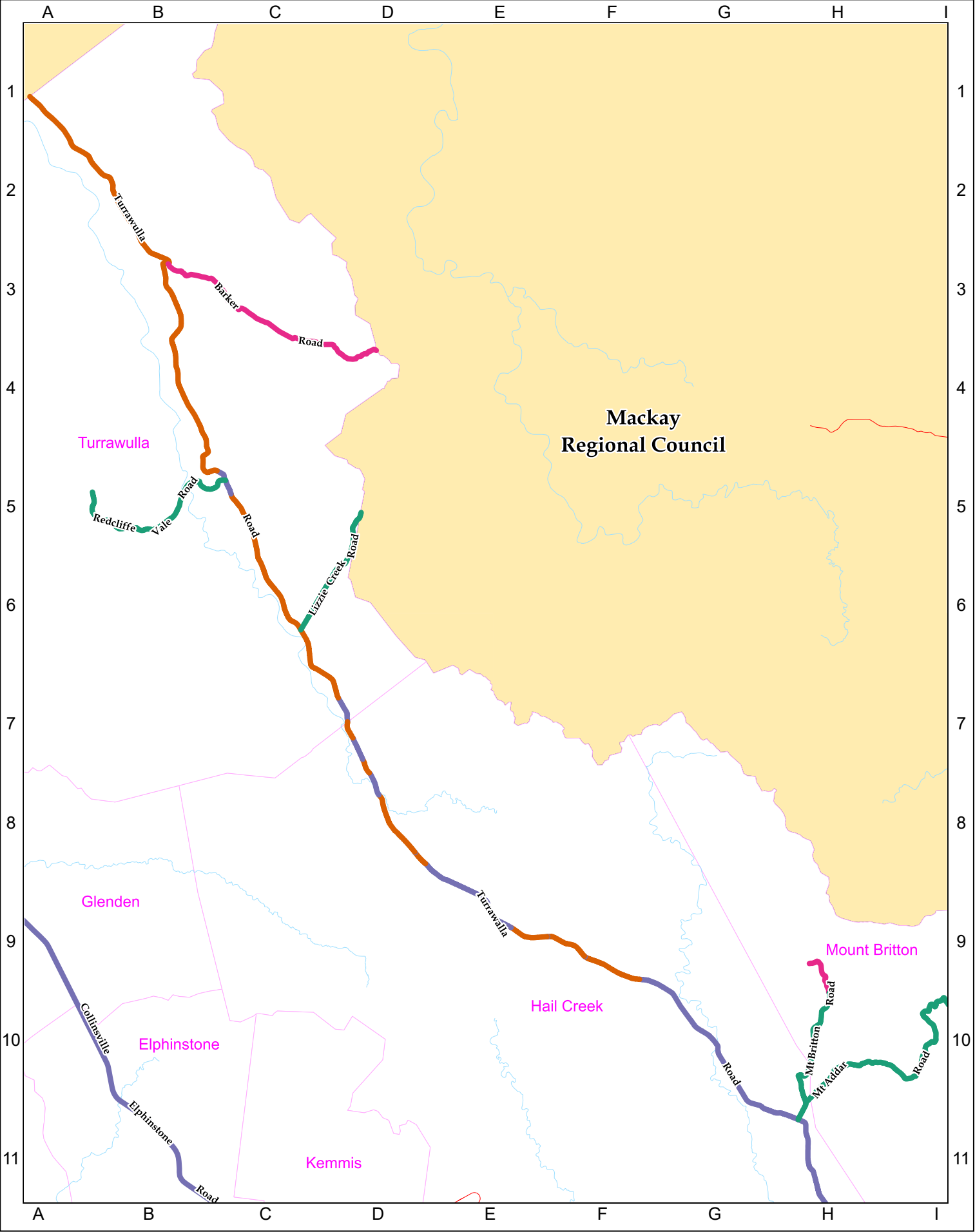
Date: 06/01/2021

Map Number: 2

- Formed
- Gravelled
- Waterway
- Sealed
- Unsealed

ISAAC  
REGION

DISCLAIMER: Users of the information recorded in this document (the Information) accept all responsibility and risk associated with the use of the Information and should seek independent professional advice in relation to dealings with property. Despite Department of Natural Resources and Mines (DNRM)'s and Isaac Regional Council (IRC) best efforts, DNRM or IRC make no representations or warranties in relation to the Information, and, to the extent permitted by law, exclude or limit all warranties relating to correctness, accuracy, reliability, completeness or currency and all liability for any direct, indirect and consequential costs, losses, damages and expenses incurred in any way (including but not limited to that arising from negligence) in connection with any use of or reliance on the Information.  
© The State of Queensland (Department of Natural Resources and Mines (DNRM)) and Isaac Regional Council (IRC) 2012.



1	3	4
9	14	17

North arrow pointing North (N), South (S), East (E), and West (W).

Date: 06/01/2021

Title: Turrawalla & Hail Creek

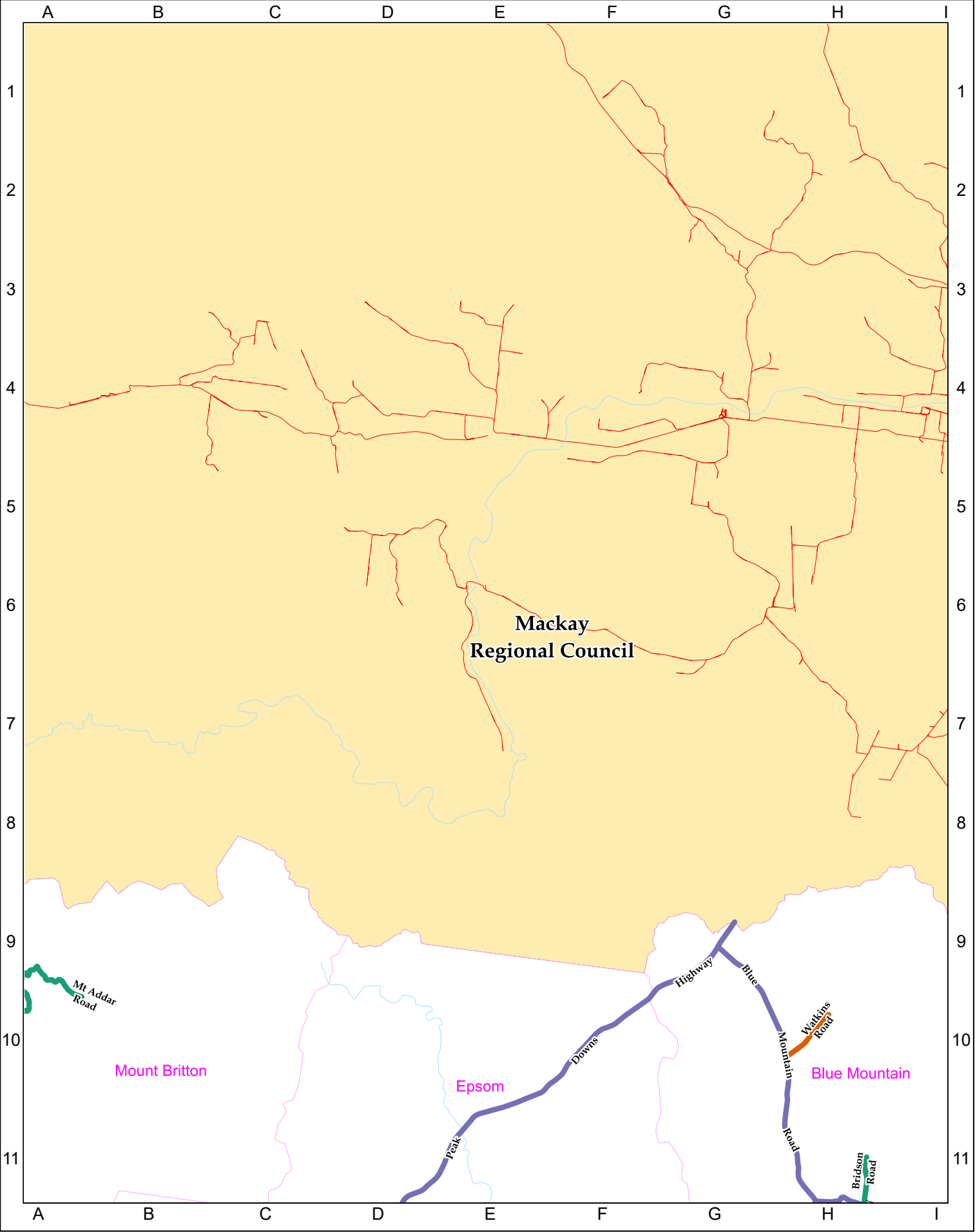
- Formed
- Gravelled
- Rail Network
- Sealed
- Unformed
- Watercourse

Map Number: 3




DISCLAIMER: Users of the information recorded in this document (the Information) accept all responsibility and risk associated with the use of the Information and should seek independent professional advice in relation to dealings with property. Despite Department of Natural Resources and Mines (DNRM)'s and Isaac Regional Council (IRC) best efforts, DNRM or IRC make no representations or warranties in relation to the Information, and, to the extent permitted by law, exclude or limit all warranties relating to correctness, accuracy, reliability, completeness or currency and all liability for any direct, indirect and consequential costs, losses, damages and expenses incurred in any way (including but not limited to that arising from negligence) in connection with any use of or reliance on the Information.

© The State of Queensland (Department of Natural Resources and Mines (DNRM)) and Isaac Regional Council (IRC) 2012.



3	4	
14	17	




Date:  
06/01/2021

### Title: Mount Brittin & Epsom

0 10  
kilometres

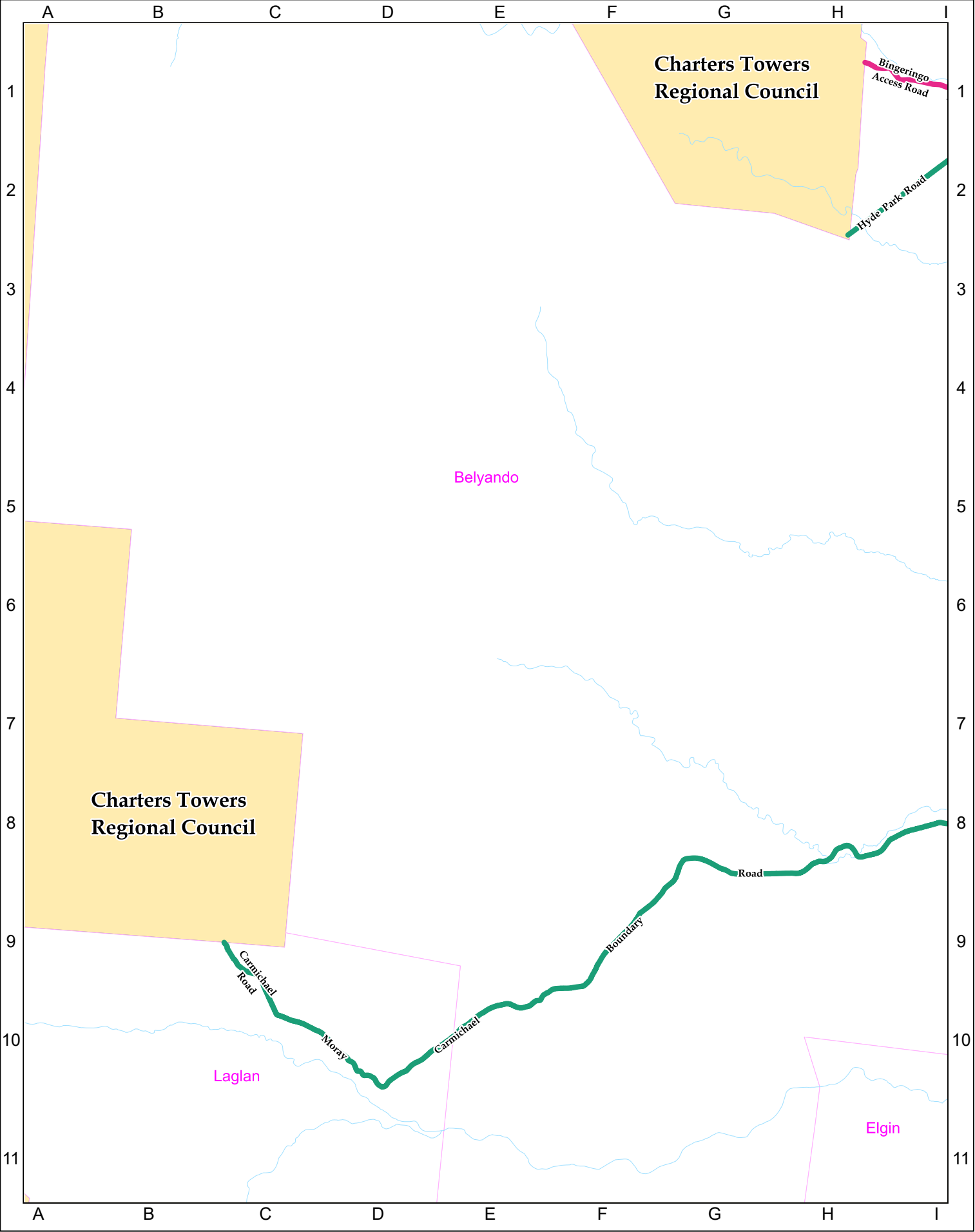
	Formed		Sealed
	Gravelled		Unformed
	Rail Network		Watercourse

Map Number: 4




ISAAC  
REGION

DISCLAIMER: Users of the information recorded in this document (the Information) accept all responsibility and risk associated with the use of the Information and should seek independent professional advice in relation to dealings with property. Despite Department of Natural Resources and Mines (DNRM)'s and Isaac Regional Council (IRC) best efforts, DNRM or IRC make no representations or warranties in relation to the Information, and, to the extent permitted by law, exclude or limit all warranties relating to correctness, accuracy, reliability, completeness or currency and all liability for any direct, indirect and consequential costs, losses, damages and expenses incurred in any way (including but not limited to that arising from negligence) in connection with any use of or reliance on the Information.  
© The State of Queensland (Department of Natural Resources and Mines (DNRM)) and Isaac Regional Council (IRC) 2012.




	5	6
21	22	





**Title: Belyando West**


0 10  
kilometres


**Map Number: 5**


 Formed

 Gravelled

 Watercourse

 Sealed

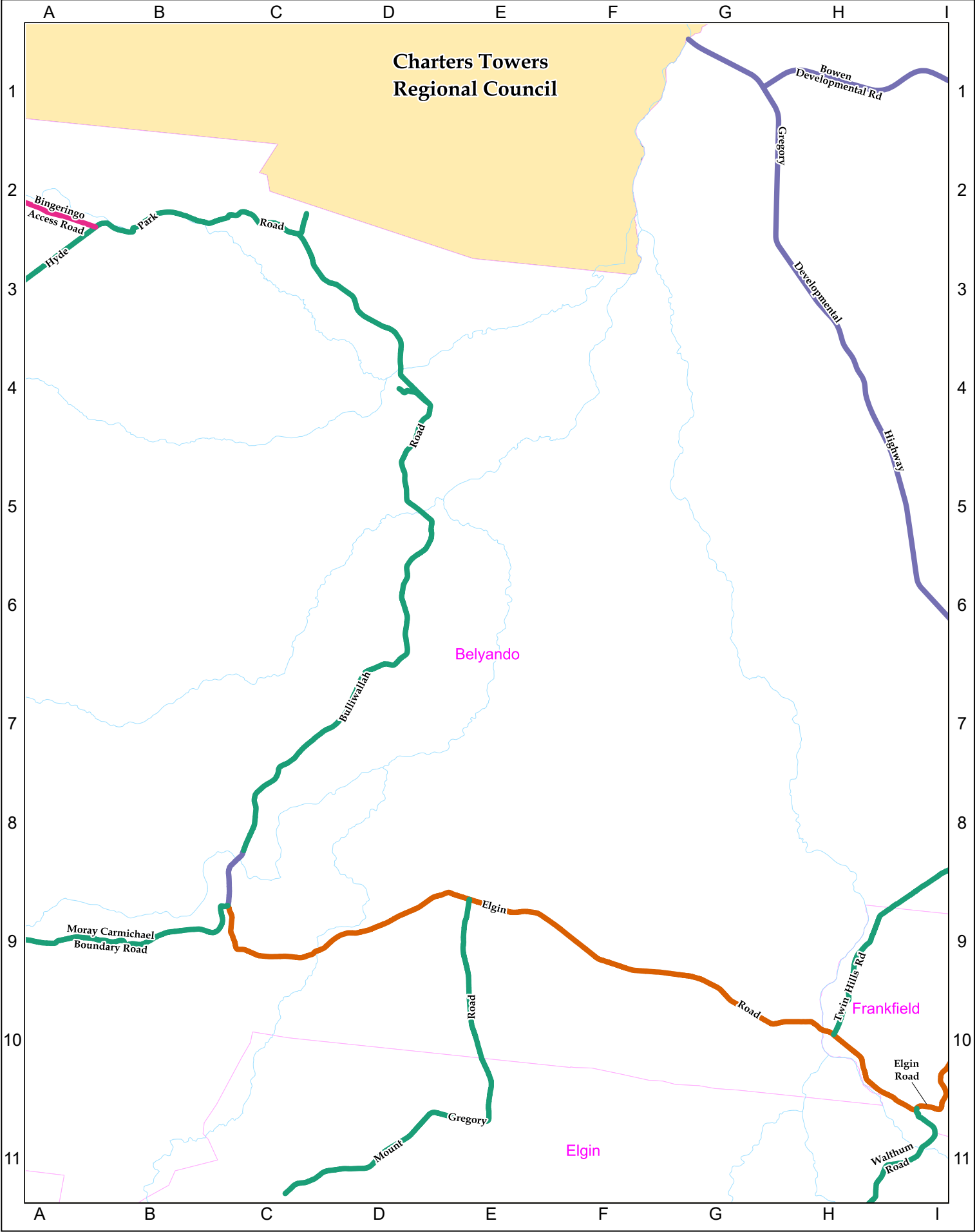
 Unformed



**ISAAC  
REGION**

**Disclaimer:** Users of the information recorded in this document (the Information) accept all responsibility and risk associated with the use of the Information and should seek independent professional advice in relation to dealings with property. Despite Department of Natural Resources and Mines (DNRM)'s and Isaac Regional Council (IRC) best efforts, DNRM or IRC make no representations or warranties in relation to the Information, and, to the extent permitted by law, exclude or limit all warranties relating to correctness, accuracy, reliability, completeness or currency and all liability for any direct, indirect and consequential costs, losses, damages and expenses incurred in any way (including but not limited to that arising from negligence) in connection with any use of or reliance on the Information.  
© The State of Queensland (Department of Natural Resources and Mines (DNRM)) and Isaac Regional Council (IRC) 2012.

**Date:**  
08/01/2021



5	6	7
21	22	23

Date: 08/01/2021

### Title: Belyando East

0 10  
kilometres

Formed

Gravelled

Watercourse

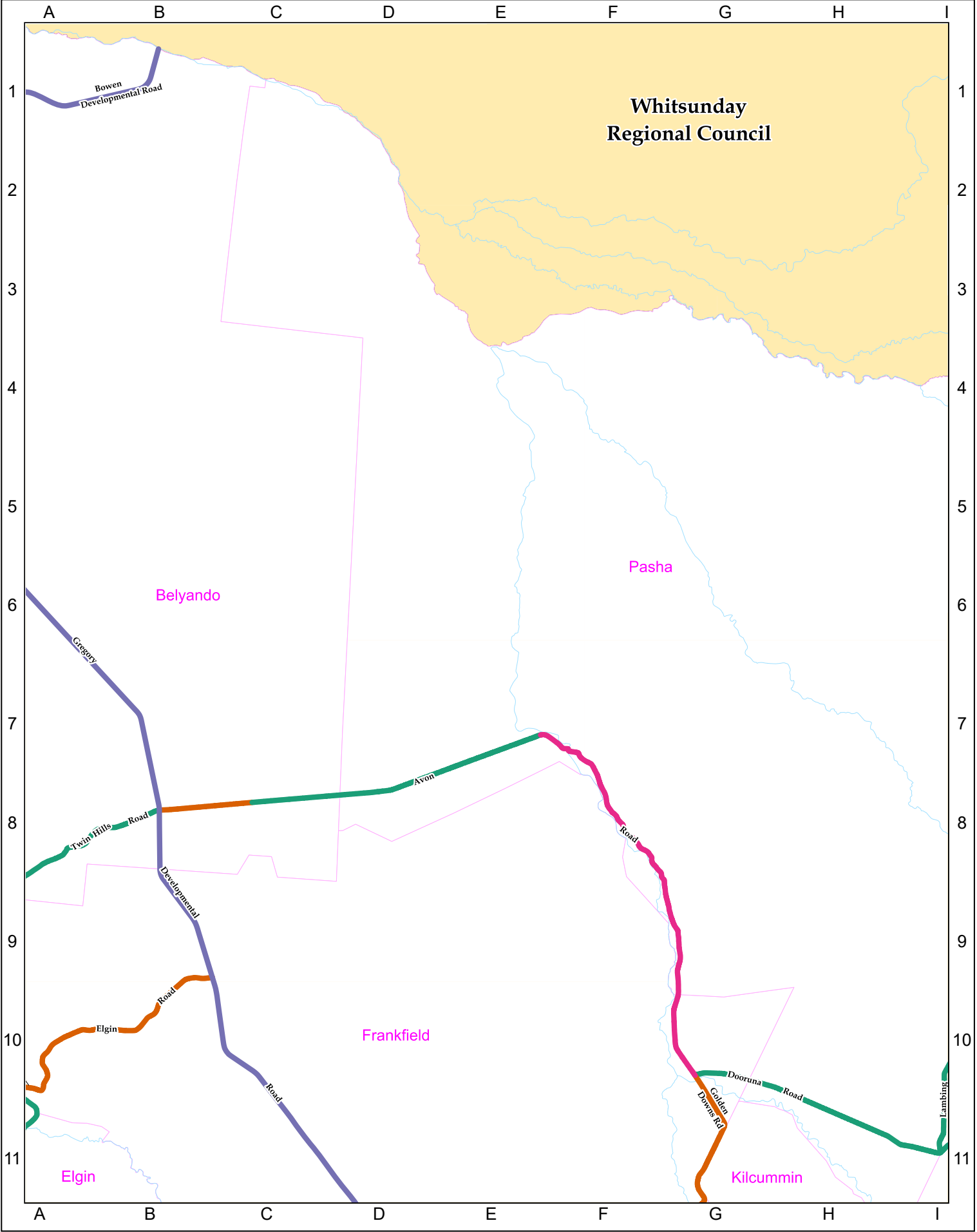
Sealed

Unformed

Map Number: 6

DISCLAIMER: Users of the information recorded in this document (the Information) accept all responsibility and risk associated with the use of the Information and should seek independent professional advice in relation to dealings with property. Despite Department of Natural Resources and Mines (DNRM)'s and Isaac Regional Council (IRC) best efforts, DNRM or IRC make no representations or warranties in relation to the Information, and, to the extent permitted by law, exclude or limit all warranties relating to correctness, accuracy, reliability, completeness or currency and all liability for any direct, indirect and consequential costs, losses, damages and expenses incurred in any way (including but not limited to that arising from negligence) in connection with any use of or reliance on the Information.  
© The State of Queensland (Department of Natural Resources and Mines (DNRM)) and Isaac Regional Council (IRC) 2012.





6	7	8
22	23	24

W N E S

**Title: Pasha**

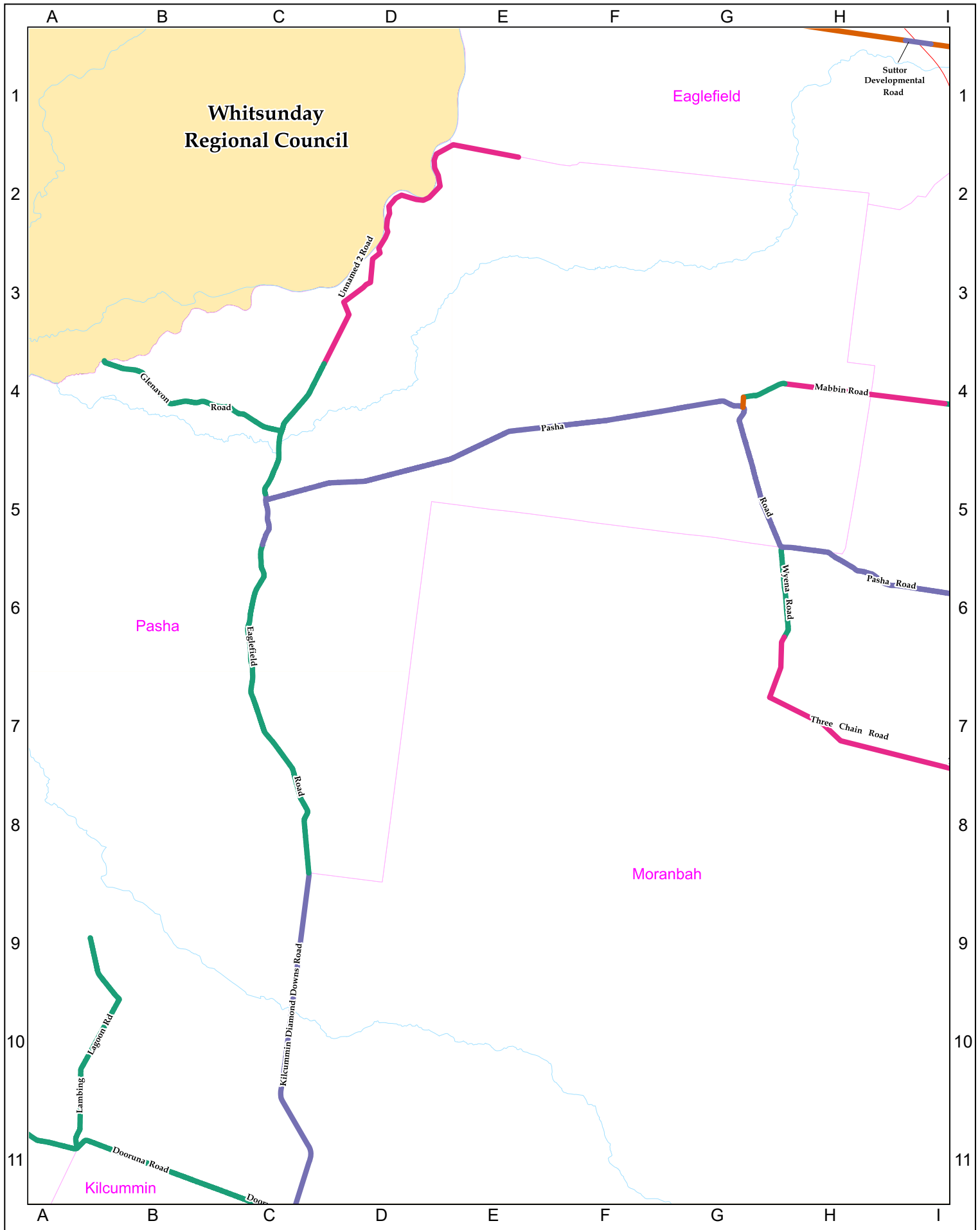
0 10 kilometres

**Map Number: 7**

- Formed (green line)
- Gravelled (orange line)
- Watercourse (light blue line)
- Sealed (purple line)
- Unformed (pink line)

**ISAAC REGION**

**Disclaimer:** Users of the information recorded in this document (the Information) accept all responsibility and risk associated with the use of the Information and should seek independent professional advice in relation to dealings with property. Despite Department of Natural Resources and Mines (DNRM)'s and Isaac Regional Council (IRC) best efforts, DNRM or IRC make no representations or warranties in relation to the Information, and, to the extent permitted by law, exclude or limit all warranties relating to correctness, accuracy, reliability, completeness or currency and all liability for any direct, indirect and consequential costs, losses, damages and expenses incurred in any way (including but not limited to that arising from negligence) in connection with any use of or reliance on the Information.  
© The State of Queensland (Department of Natural Resources and Mines (DNRM)) and Isaac Regional Council (IRC) 2012.



		1
7	8	9
23	24	25

**Title: Pasha & Moranbah**

**Map Number: 8**

**Date:**  
14/01/2021

**Legend:**

- Formed
- Gravelled
- Rail Network
- Sealed
- Unformed
- Watercourse

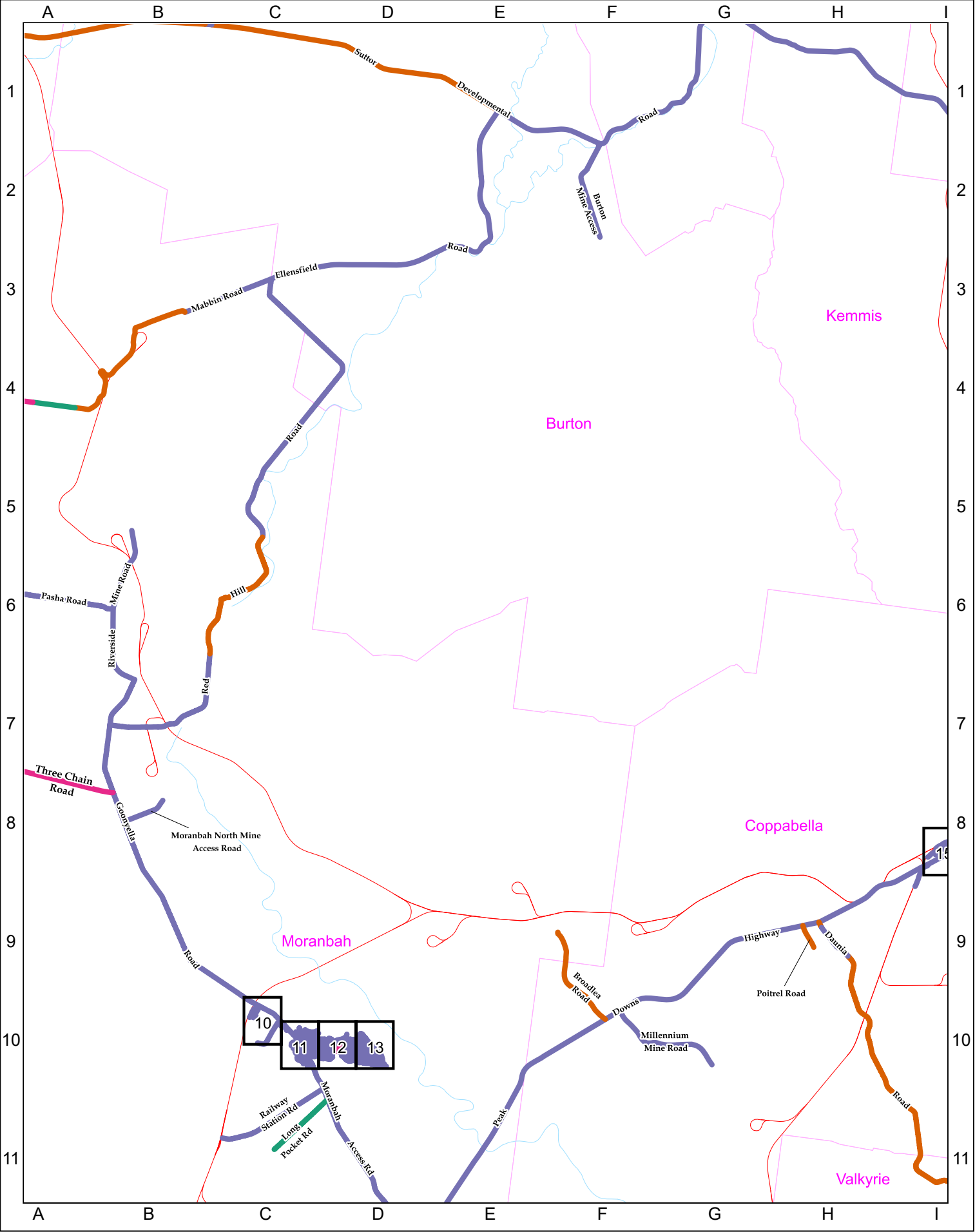
**Scale:**

0 10

kilometres

**ISAAC REGION**

DISCLAIMER: Users of the information recorded in this document (the Information) accept all responsibility and risk associated with the use of the Information and should seek independent professional advice in relation to dealings with property. Despite Department of Natural Resources and Mines (DNRM)'s and Isaac Regional Council (IRC) best efforts, DNRM or IRC make no representations or warranties in relation to the Information, and, to the extent permitted by law, exclude or limit all warranties relating to correctness, accuracy, reliability, completeness or currency and all liability for any direct, indirect and consequential costs, losses, damages and expenses incurred in any way (including but not limited to that arising from negligence) in connection with any use of or reliance on the Information.  
© The State of Queensland (Department of Natural Resources and Mines (DNRM)) and Isaac Regional Council (IRC) 2012.



	1	3
8	9	14
24	25	27

N

W

E

S

Date:

06/01/2021

Title: Burton, Coppabella & Moranbah

Map Number: 9

0

10

kilometres

Formed

Gravelled

Rail Network

Sealed

Unformed

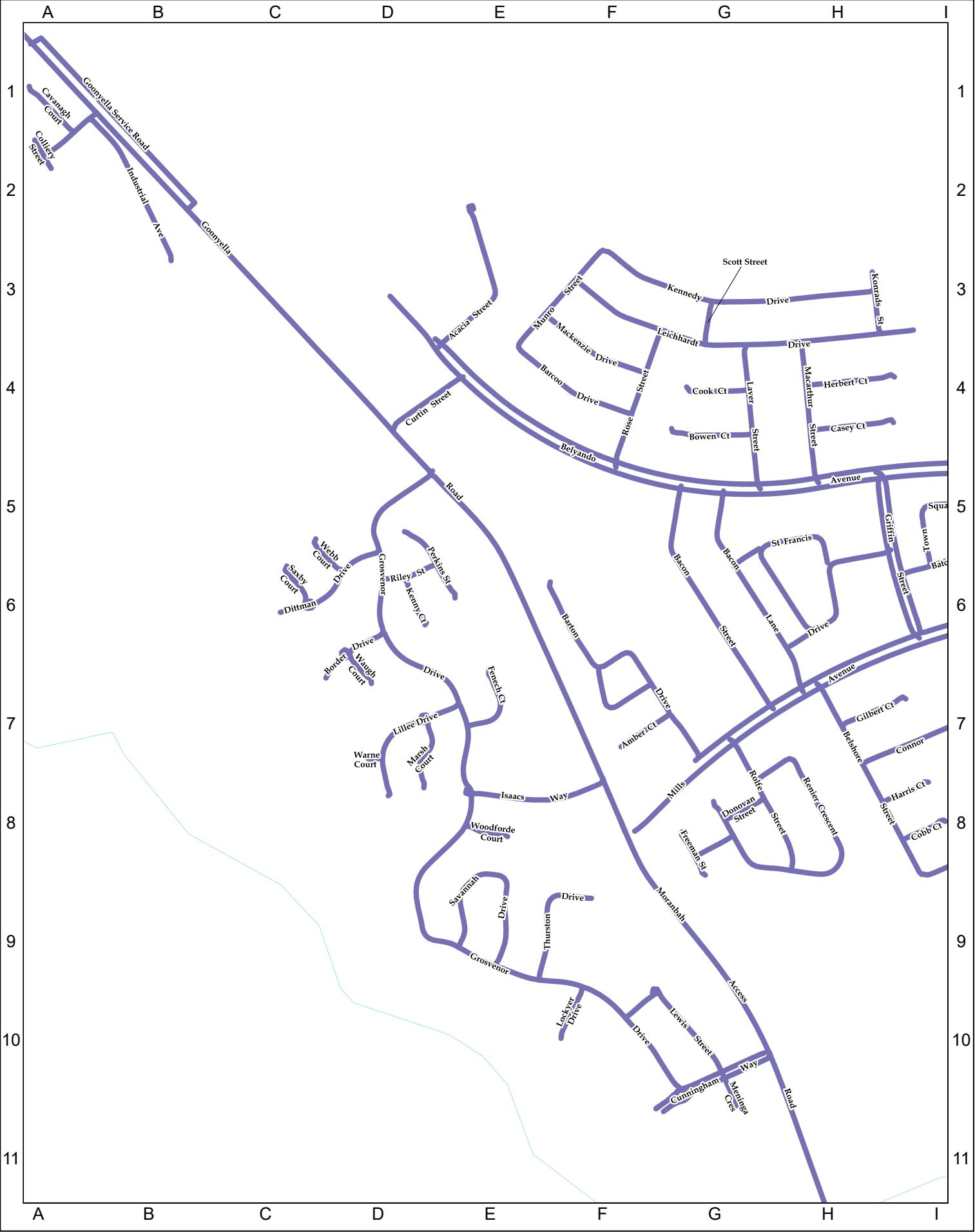
Watercourse

DISCLAIMER: Users of the information recorded in this document (the Information) accept all responsibility and risk associated with the use of the Information and should seek independent professional advice in relation to dealings with property. Despite Department of Natural Resources and Mines (DNRM)'s and Isaac Regional Council (IRC) best efforts, DNRM or IRC make no representations or warranties in relation to the Information, and, to the extent permitted by law, exclude or limit all warranties relating to correctness, accuracy, reliability, completeness or currency and all liability for any direct, indirect and consequential costs, losses, damages and expenses incurred in any way (including but not limited to that arising from negligence) in connection with any use of or reliance on the Information.

© The State of Queensland (Department of Natural Resources and Mines (DNRM)) and Isaac Regional Council (IRC) 2012.

ISAAC REGION





10	9	9
9	11	12
9	9	9

Date: 12/01/2021

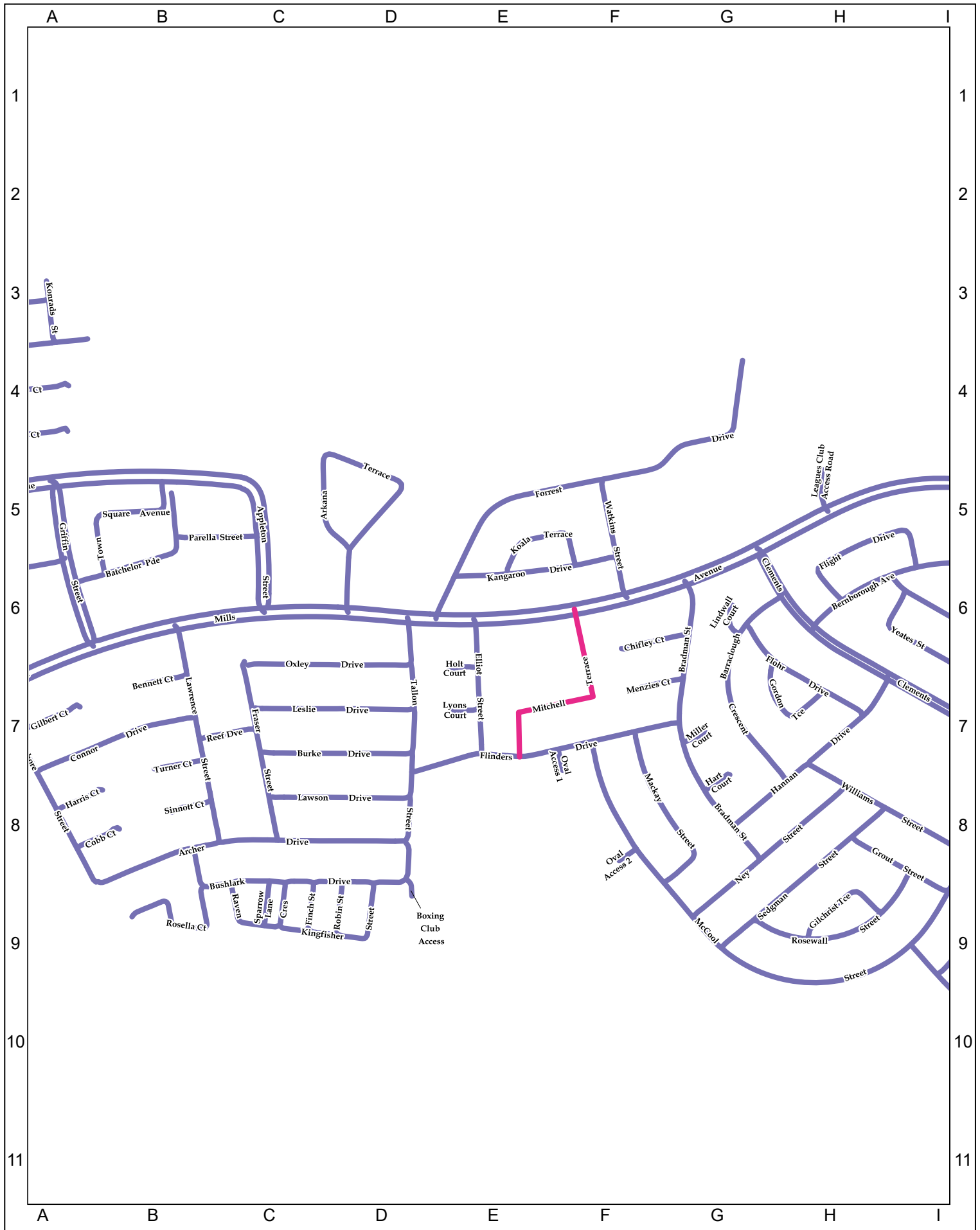
# Title: Moranbah West

0 500 metres

Waterway

Map Number: 11

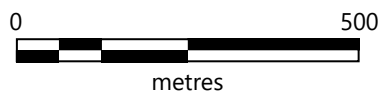
DISCLAIMER: Users of the information recorded in this document (the Information) accept all responsibility and risk associated with the use of the Information and should seek independent professional advice in relation to dealings with property. Despite Department of Natural Resources and Mines (DNRM)'s and Isaac Regional Council (IRC) best efforts, DNRM or IRC make no representations or warranties in relation to the Information, and, to the extent permitted by law, exclude or limit all warranties relating to correctness, accuracy, reliability, completeness or currency and all liability for any direct, indirect and consequential costs, losses, damages and expenses incurred in any way (including but not limited to that arising from negligence) in connection with any use of or reliance on the Information.  
© The State of Queensland (Department of Natural Resources and Mines (DNRM)) and Isaac Regional Council (IRC) 2012.



9	9	9
11	12	13
9	9	9



## Title: Moranbah Central



Formed  
Gravelled

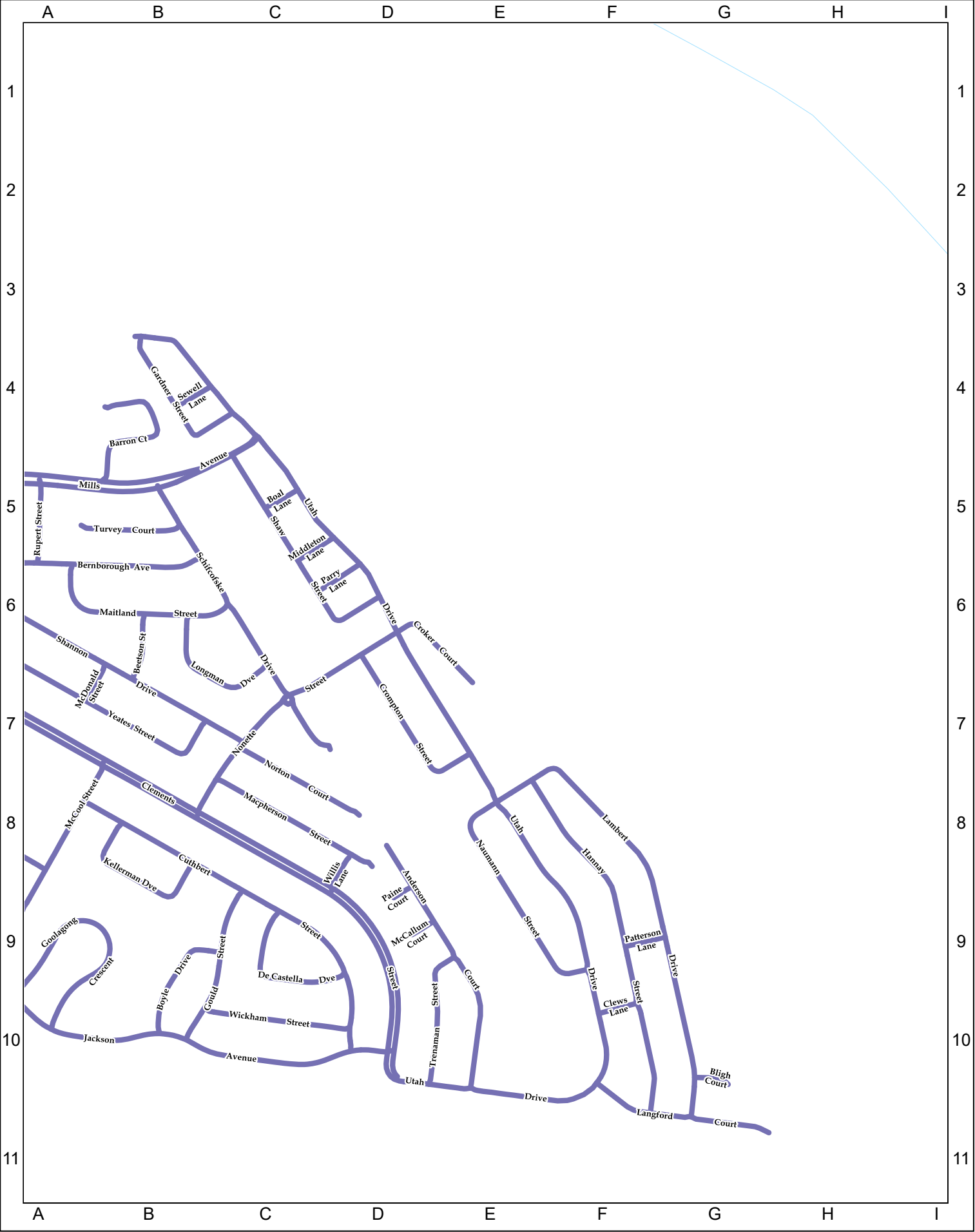
Map Number: 12

Sealed  
Unformed



Date:  
07/01/2021

DISCLAIMER: Users of the information recorded in this document (the Information) accept all responsibility and risk associated with the use of the Information and should seek independent professional advice in relation to dealings with property. Despite Department of Natural Resources and Mines (DNRM)'s and Isaac Regional Council (IRC) best efforts, DNRM or IRC make no representations or warranties in relation to the Information, and, to the extent permitted by law, exclude or limit all warranties relating to correctness, accuracy, reliability, completeness or currency and all liability for any direct, indirect and consequential costs, losses, damages and expenses incurred in any way (including but not limited to that arising from negligence) in connection with any use of or reliance on the Information.  
© The State of Queensland (Department of Natural Resources and Mines (DNRM)) and Isaac Regional Council (IRC) 2012.



9	9	9
12	13	9
9	9	9

**Title: Moranbah East**

0 500  
metres

**Map Number: 13**

Formed

Gravelled

Waterway

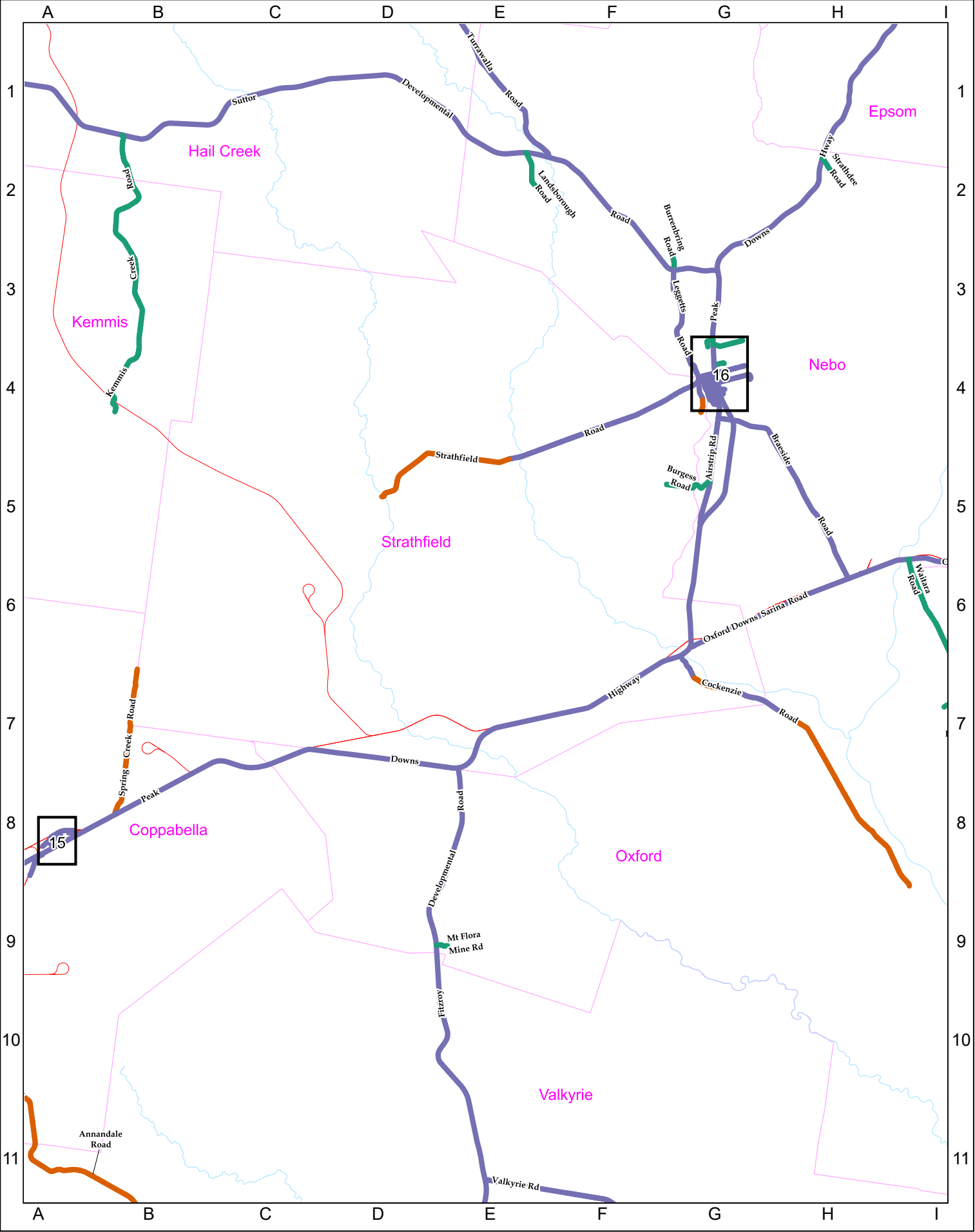
Sealed

Unformed

**ISAAC REGION**

**Disclaimer:** Users of the information recorded in this document (the Information) accept all responsibility and risk associated with the use of the Information and should seek independent professional advice in relation to dealings with property. Despite Department of Natural Resources and Mines (DNRM)'s and Isaac Regional Council (IRC) best efforts, DNRM or IRC make no representations or warranties in relation to the Information, and, to the extent permitted by law, exclude or limit all warranties relating to correctness, accuracy, reliability, completeness or currency and all liability for any direct, indirect and consequential costs, losses, damages and expenses incurred in any way (including but not limited to that arising from negligence) in connection with any use of or reliance on the Information.  
© The State of Queensland (Department of Natural Resources and Mines (DNRM)) and Isaac Regional Council (IRC) 2012.

**Date:**  
07/01/2021



1	3	4
9	14	17
25	27	28

N

W

E

S

Date:

07/01/2021

Title: Strathfield & Oxford

0

10

kilometres

Formed

Gravelled

Rail Network

Sealed

Unformed

Watercourses

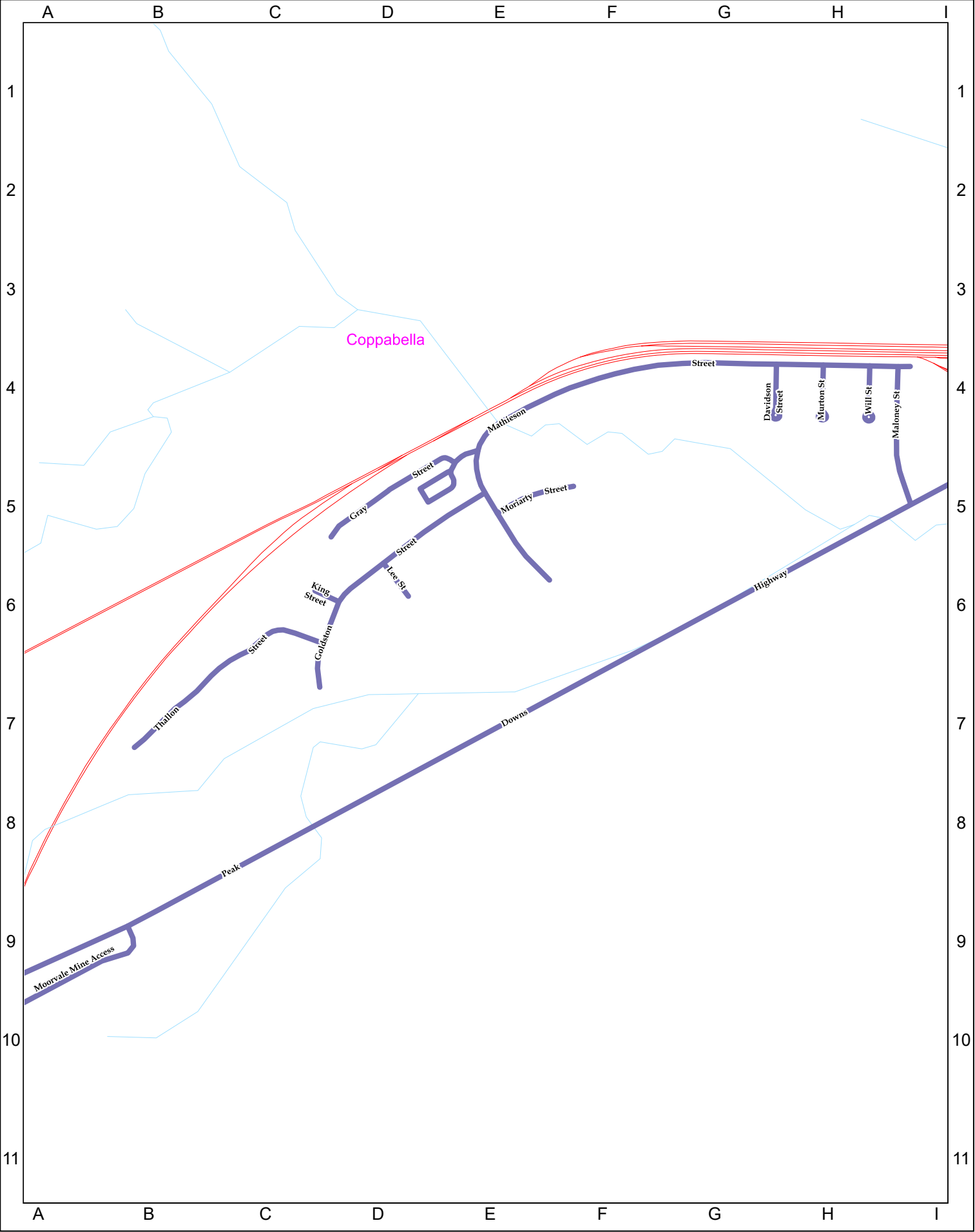
Map Number: 14

ISAAC REGION

DISCLAIMER: Users of the information recorded in this document (the Information) accept all responsibility and risk associated with the use of the Information and should seek independent professional advice in relation to dealings with property. Despite Department of Natural Resources and Mines (DNRM)'s and Isaac Regional Council (IRC) best efforts, DNRM or IRC make no representations or warranties in relation to the Information, and, to the extent permitted by law, exclude or limit all warranties relating to correctness, accuracy, reliability, completeness or currency and all liability for any direct, indirect and consequential costs, losses, damages and expenses incurred in any way (including but not limited to that arising from negligence) in connection with any use of or reliance on the Information.

© The State of Queensland (Department of Natural Resources and Mines (DNRM)) and Isaac Regional Council (IRC) 2012.





9	14	14
9	15	14
9	14	14

W N E S

**Title: Coppabella**

0 500

metres

Formed

Gravelled

Rail Network

Sealed

Unformed

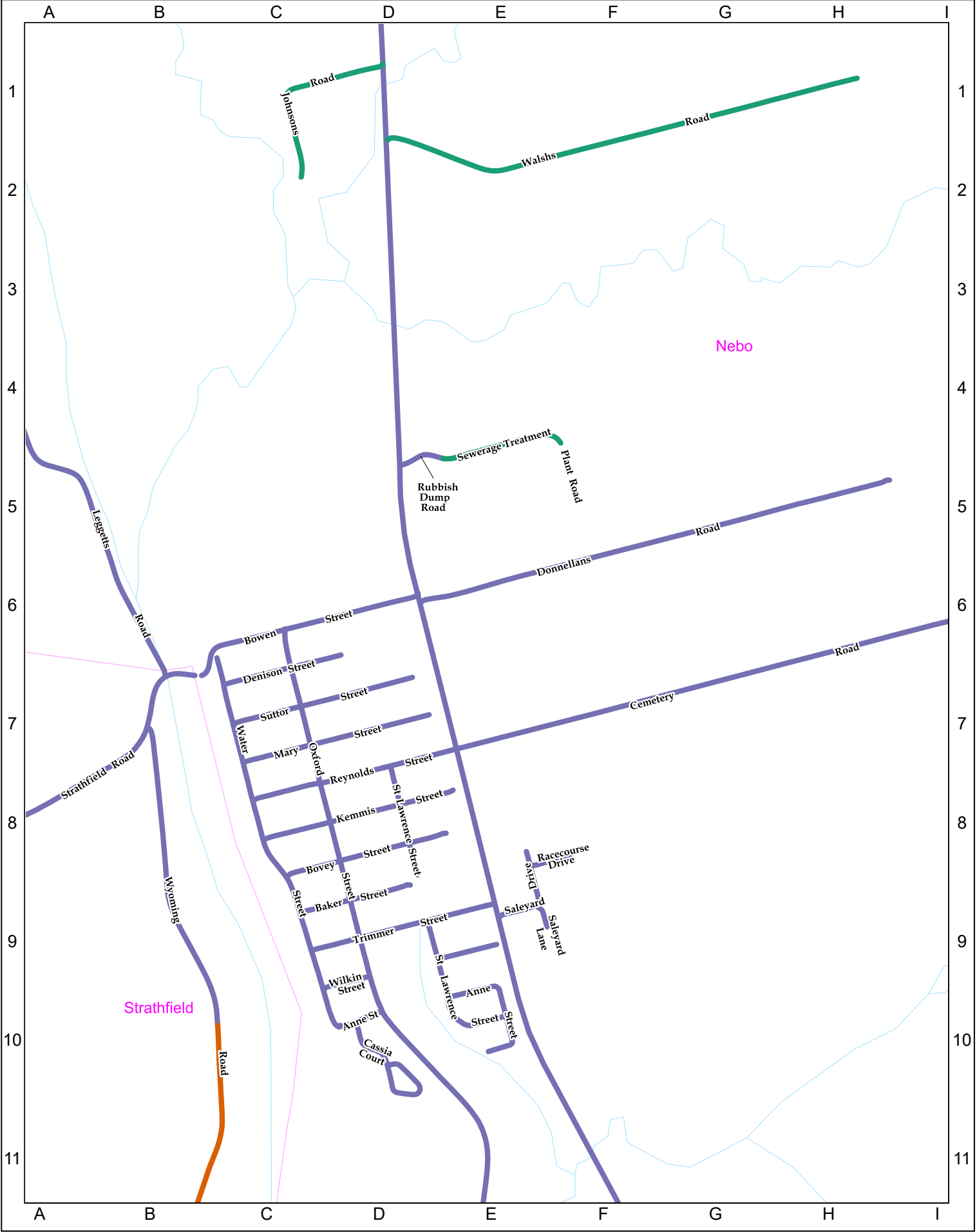
Waterway

Map Number: 15

Date: 06/01/2021

DISCLAIMER: Users of the information recorded in this document (the Information) accept all responsibility and risk associated with the use of the Information and should seek independent professional advice in relation to dealings with property. Despite Department of Natural Resources and Mines (DNRm)'s and Isaac Regional Council (IRC) best efforts, DNRm or IRC make no representations or warranties in relation to the Information, and, to the extent permitted by law, exclude or limit all warranties relating to correctness, accuracy, reliability, completeness or currency and all liability for any direct, indirect and consequential costs, losses, damages and expenses incurred in any way (including but not limited to that arising from negligence) in connection with any use of or reliance on the Information.

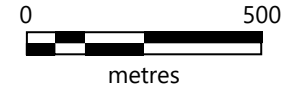
© The State of Queensland (Department of Natural Resources and Mines (DNRm)) and Isaac Regional Council (IRC) 2012.



14	14	14
14	16	14
14	14	14

Date:  
12/01/2021

Title: Nebo

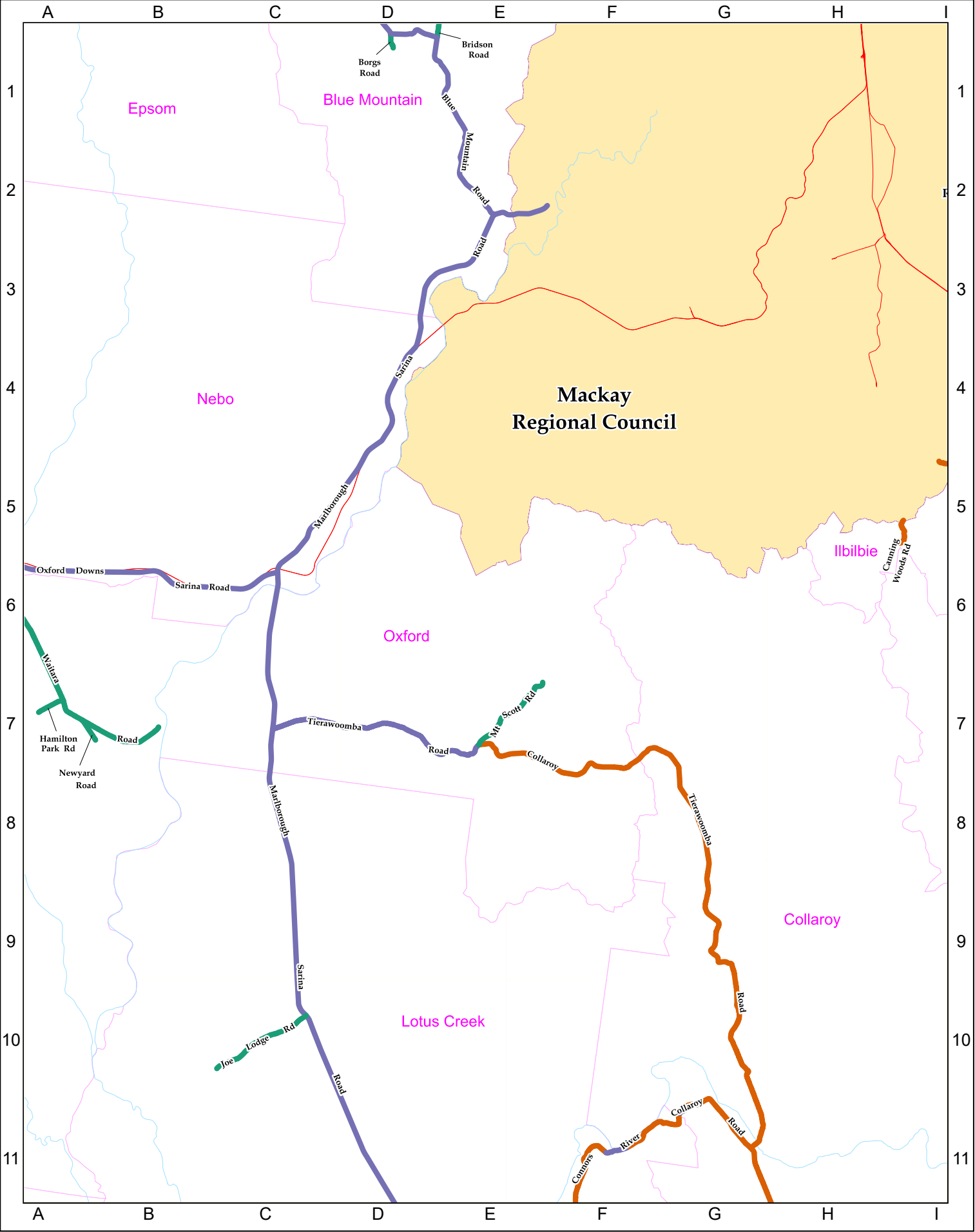


DISCLAIMER: Users of the information recorded in this document (the Information) accept all responsibility and risk associated with the use of the Information and should seek independent professional advice in relation to dealings with property. Despite Department of Natural Resources and Mines (DNRM)'s and Isaac Regional Council (IRC) best efforts, DNRM or IRC make no representations or warranties in relation to the Information, and, to the extent permitted by law, exclude or limit all warranties relating to correctness, accuracy, reliability, completeness or currency and all liability for any direct, indirect and consequential costs, losses, damages and expenses incurred in any way (including but not limited to that arising from negligence) in connection with any use of or reliance on the Information.  
© The State of Queensland (Department of Natural Resources and Mines (DNRM)) and Isaac Regional Council (IRC) 2012.

Map Number: 16

- Formed
- Gravelled
- Waterway
- Sealed
- Unformed





3	4	
14	17	
27	28	29

W N E S

0 10

kilometres

**Title: Oxford & Nebo**

**Map Number: 17**

Formed  
Gravelled  
Rail Network

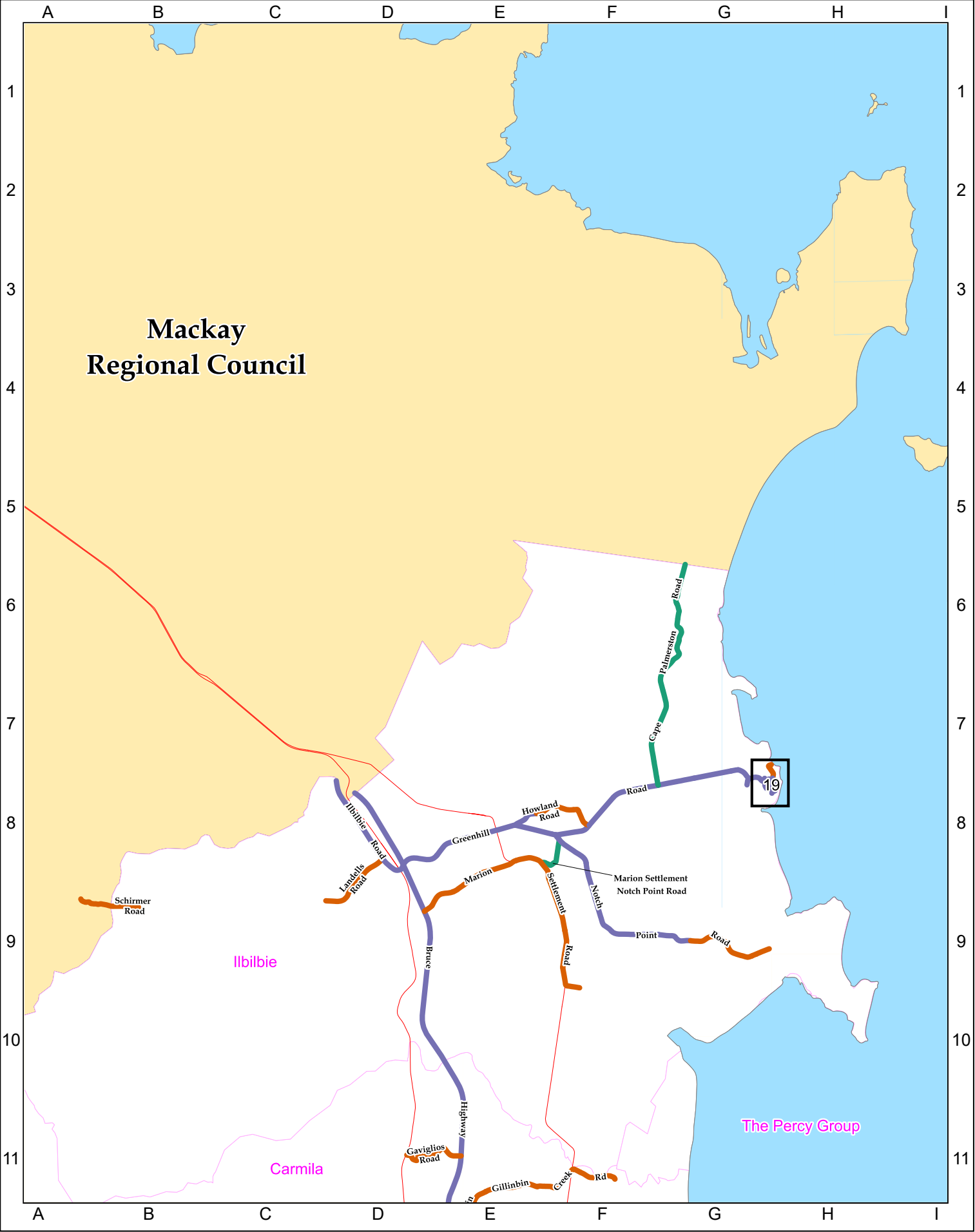
Sealed  
Unformed  
Watercourses

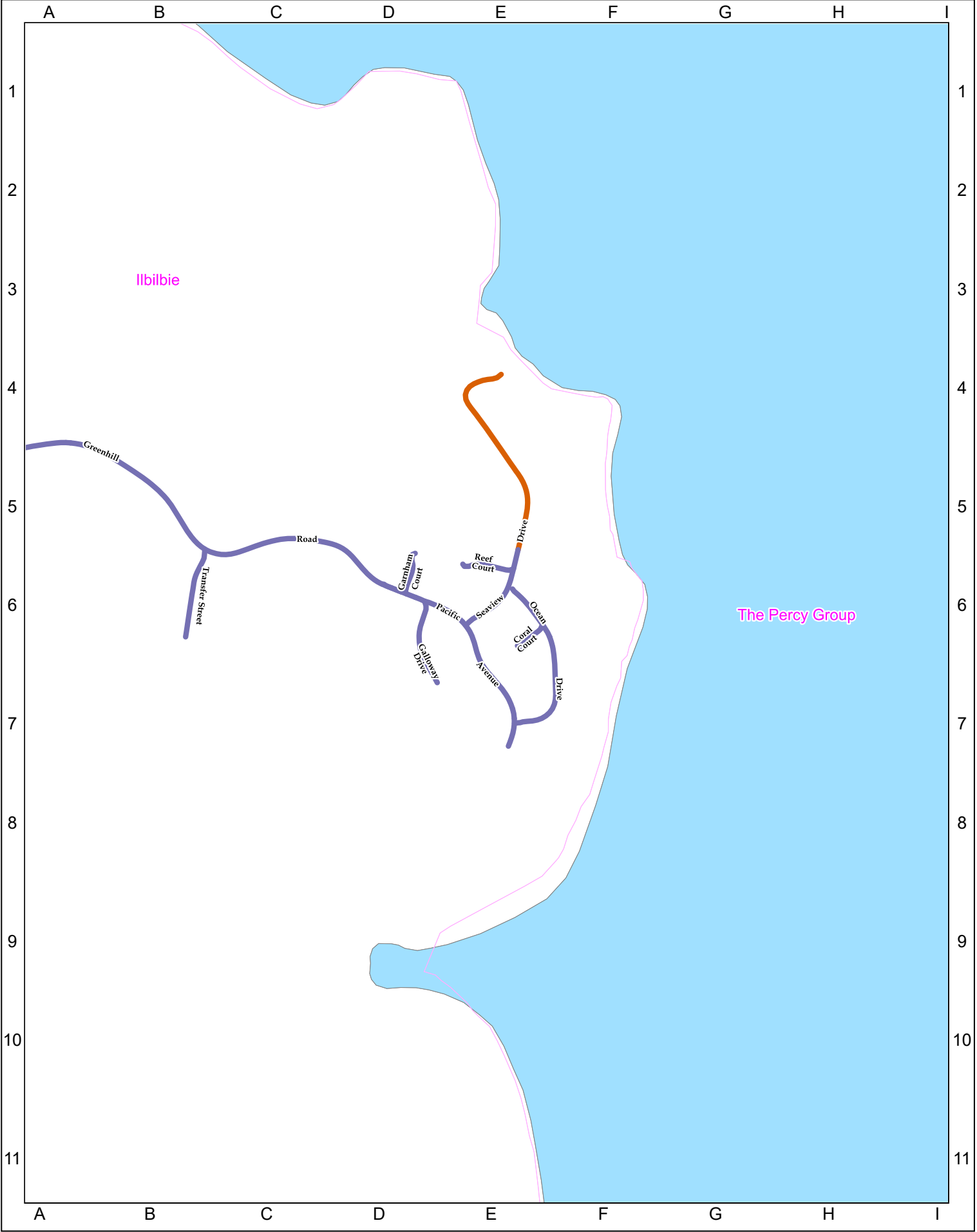
ISAAC REGION

DISCLAIMER: Users of the information recorded in this document (the Information) accept all responsibility and risk associated with the use of the Information and should seek independent professional advice in relation to dealings with property. Despite Department of Natural Resources and Mines (DNRM)'s and Isaac Regional Council (IRC) best efforts, DNRM or IRC make no representations or warranties in relation to the Information, and, to the extent permitted by law, exclude or limit all warranties relating to correctness, accuracy, reliability, completeness or currency and all liability for any direct, indirect and consequential costs, losses, damages and expenses incurred in any way (including but not limited to that arising from negligence) in connection with any use of or reliance on the Information.

© The State of Queensland (Department of Natural Resources and Mines (DNRM)) and Isaac Regional Council (IRC) 2012.

Date:  
17/12/2020





18	18	
18	19	
18	18	

Date: 12/01/2021

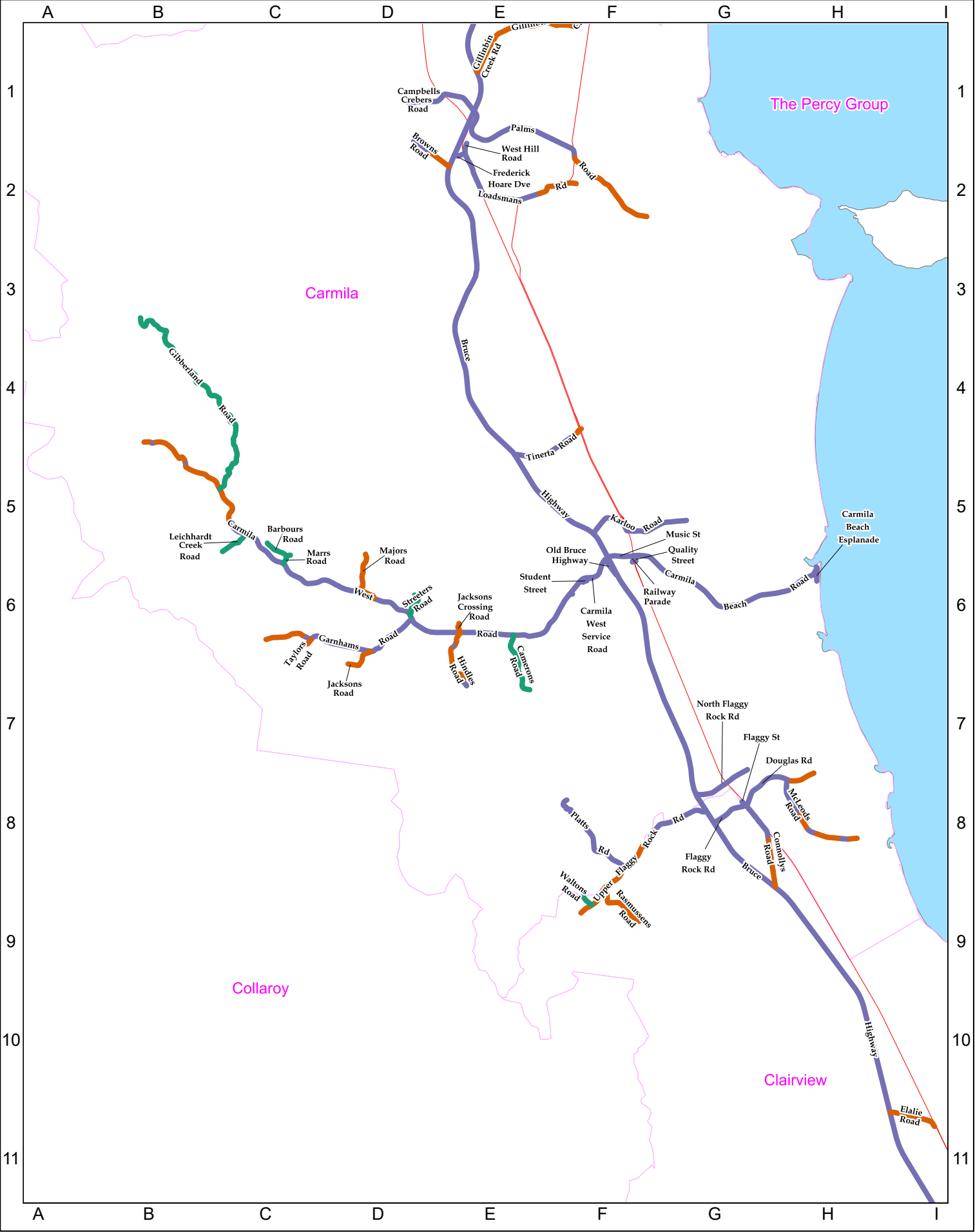
**Title: Greenhill**

0 500 metres

Map Number: 19

Formed  
Gravelled

Sealed  
Unformed



17	18	
17	20	
28	29	29

0 5  
kilometres

### Title: Carmila & Clairview

Map Number: 20

Formed

Gravelled

Rail Network

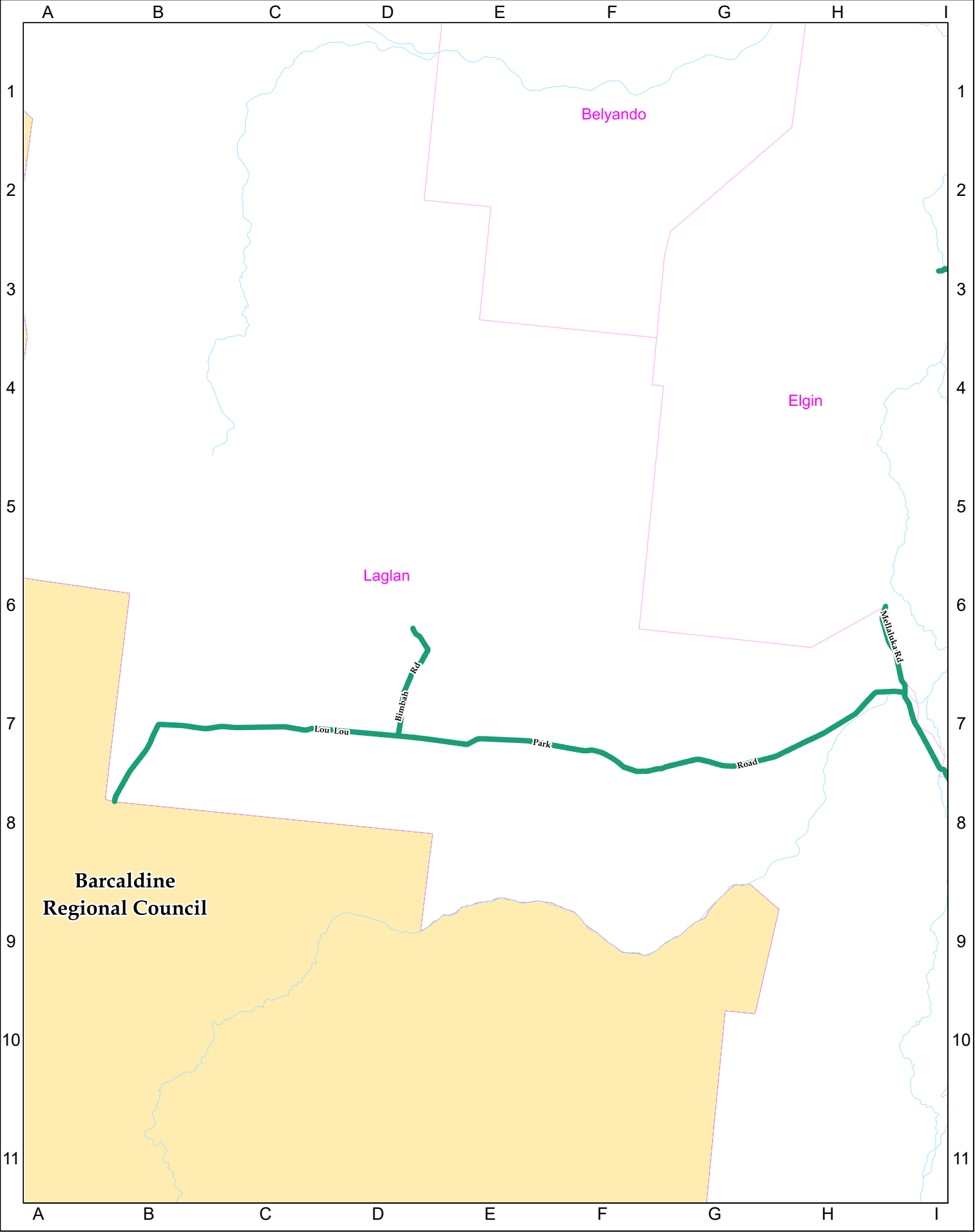
Sealed

Unformed


ISAAC  
REGION

**DISCLAIMER:** Users of the information recorded in this document (the Information) accept all responsibility and risk associated with the use of the Information and should seek independent professional advice in relation to dealings with property. Despite Department of Natural Resources and Mines (DNRM)'s and Isaac Regional Council (IRC) best efforts, DNRM or IRC make no representations or warranties in relation to the Information, and, to the extent permitted by law, exclude or limit all warranties relating to correctness, accuracy, reliability, completeness or currency and all liability for any direct, indirect and consequential costs, losses, damages and expenses incurred in any way (including but not limited to that arising from negligence) in connection with any use of or reliance on the Information.

© The State of Queensland (Department of Natural Resources and Mines (DNRM)) and Isaac Regional Council (IRC) 2012.




	5	6
	21	22
		33





**Title: Laglan**


0 10  
kilometres


**Map Number: 21**

 Formed

 Gravelled

 Watercourses

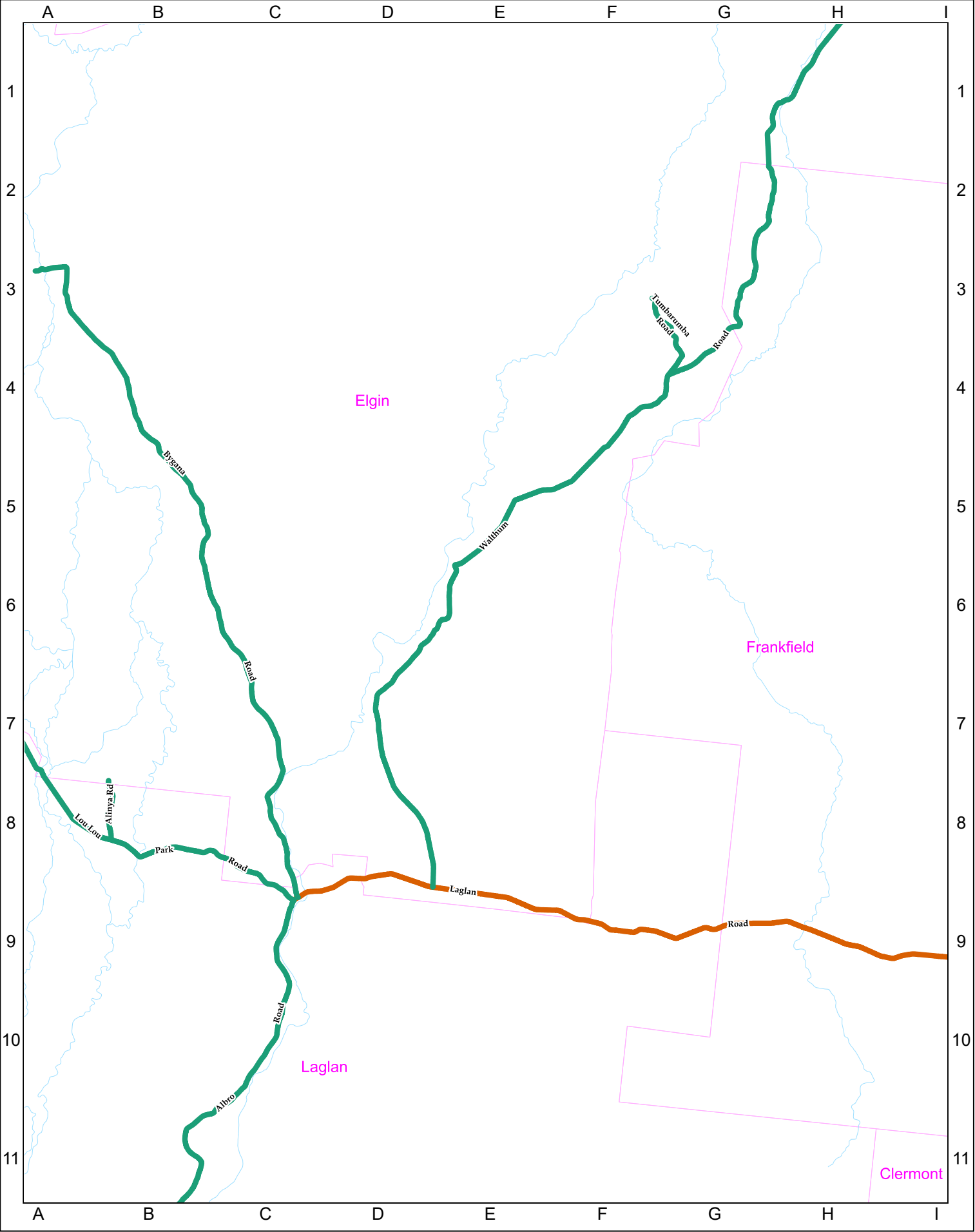
 Sealed

 Unformed

**ISAAC REGION**

DISCLAIMER: Users of the information recorded in this document (the Information) accept all responsibility and risk associated with the use of the Information and should seek independent professional advice in relation to dealings with property. Despite Department of Natural Resources and Mines (DNRM)'s and Isaac Regional Council (IRC) best efforts, DNRM or IRC make no representations or warranties in relation to the Information, and, to the extent permitted by law, exclude or limit all warranties relating to correctness, accuracy, reliability, completeness or currency and all liability for any direct, indirect and consequential costs, losses, damages and expenses incurred in any way (including but not limited to that arising from negligence) in connection with any use of or reliance on the Information.  
© The State of Queensland (Department of Natural Resources and Mines (DNRM)) and Isaac Regional Council (IRC) 2012.

Date:  
06/01/2021



5	6	7
21	22	23
	33	34

W N E S

**Title: Elgin**

0 10  
kilometres

**Map Number: 22**

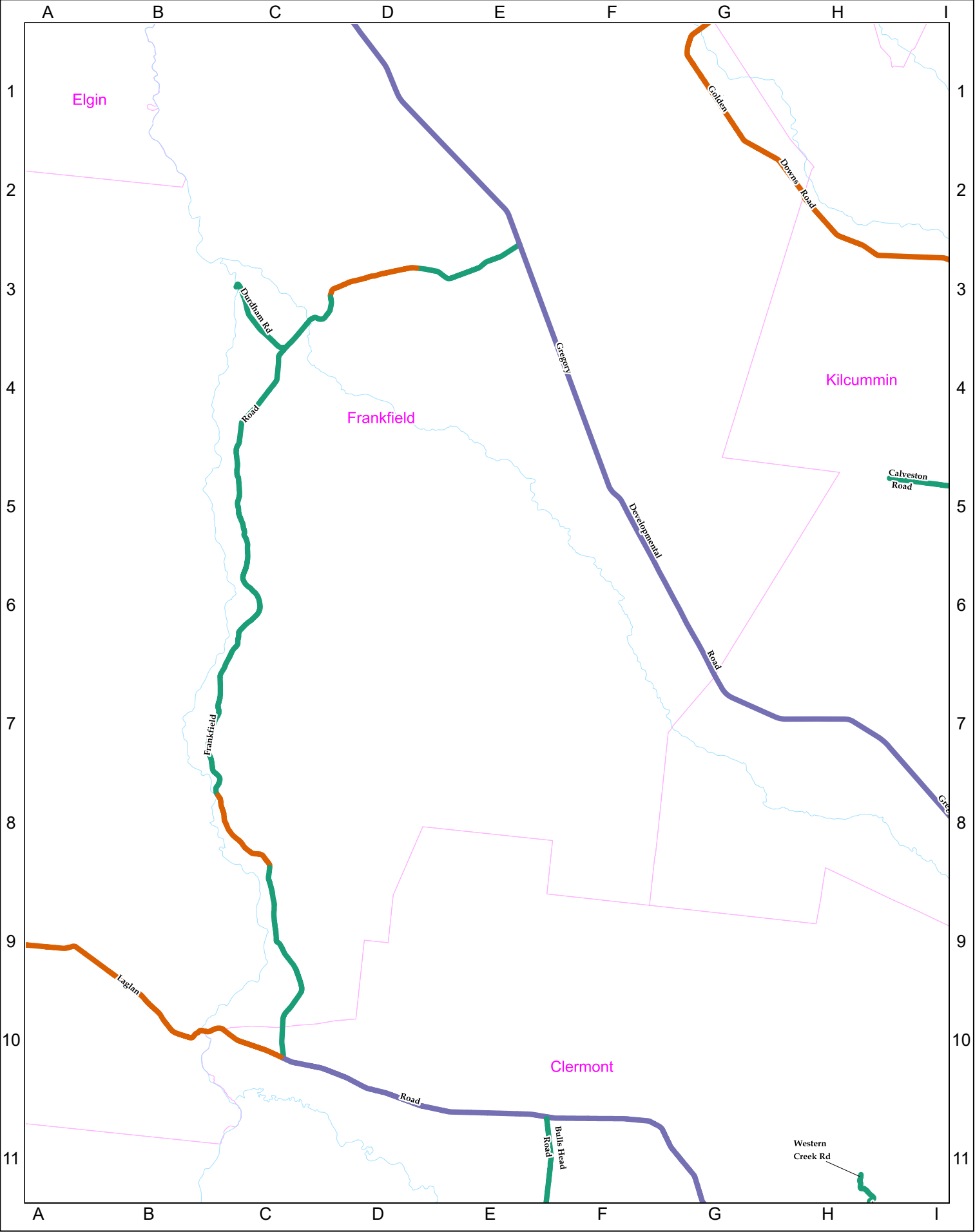
- Formed
- Gravelled
- Watercourses
- Sealed
- Unformed

**ISAAC REGION**

**Disclaimer:** Users of the information recorded in this document (the Information) accept all responsibility and risk associated with the use of the Information and should seek independent professional advice in relation to dealings with property. Despite Department of Natural Resources and Mines (DNRM)'s and Isaac Regional Council (IRC) best efforts, DNRM or IRC make no representations or warranties in relation to the Information, and, to the extent permitted by law, exclude or limit all warranties relating to correctness, accuracy, reliability, completeness or currency and all liability for any direct, indirect and consequential costs, losses, damages and expenses incurred in any way (including but not limited to that arising from negligence) in connection with any use of or reliance on the Information.  
© The State of Queensland (Department of Natural Resources and Mines (DNRM)) and Isaac Regional Council (IRC) 2012.

**Date:**  
06/01/2021





6	7	8
22	23	24
33	34	35

0 10  
kilometres

### Title: Frankfield

Map Number: 23

Formed

Gravelled

Sealed

Unformed

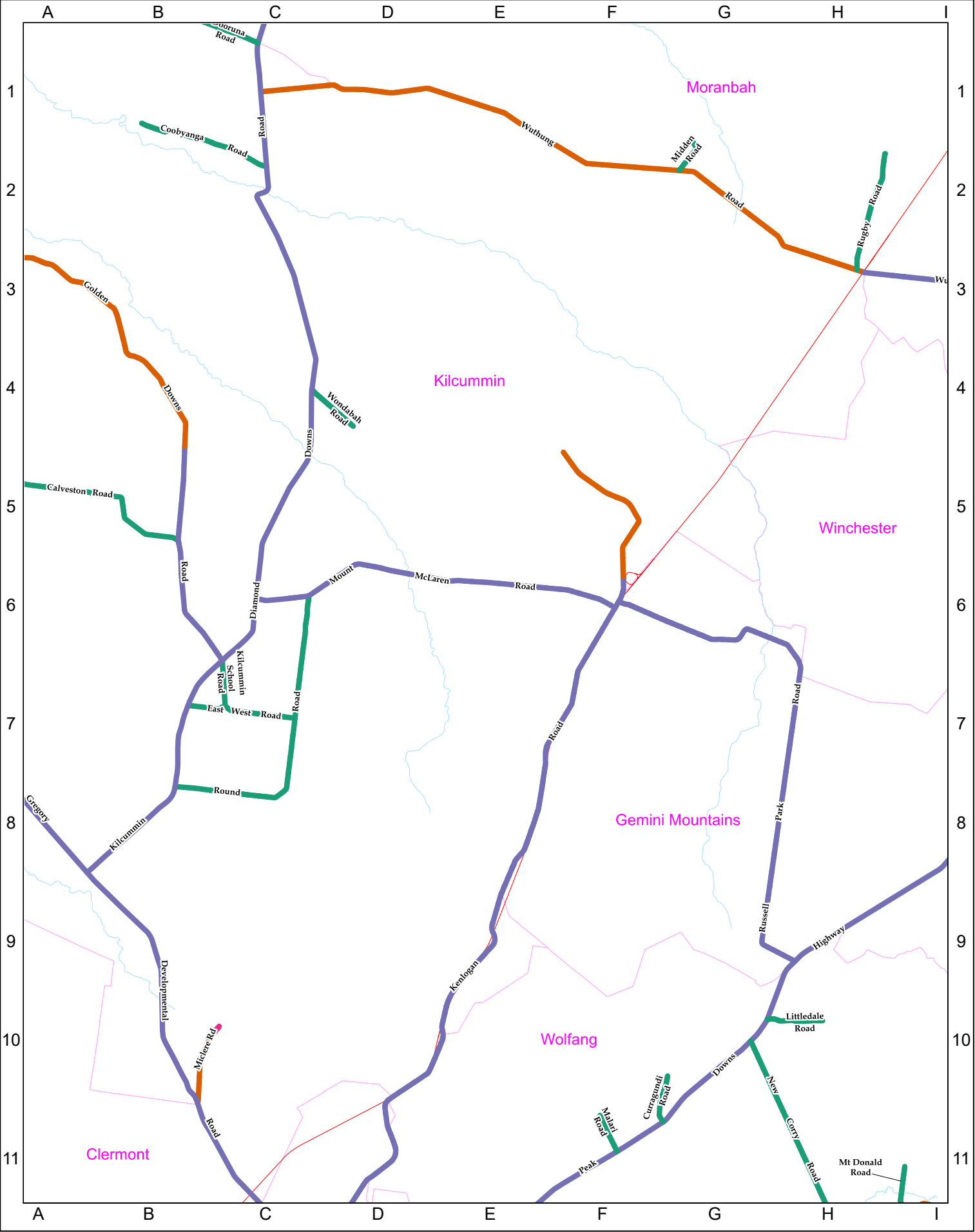
Watercourses

ISAAC REGION

**Disclaimer:** Users of the information recorded in this document (the Information) accept all responsibility and risk associated with the use of the Information and should seek independent professional advice in relation to dealings with property. Despite Department of Natural Resources and Mines (DNRM)'s and Isaac Regional Council (IRC) best efforts, DNRM or IRC make no representations or warranties in relation to the Information, and, to the extent permitted by law, exclude or limit all warranties relating to correctness, accuracy, reliability, completeness or currency and all liability for any direct, indirect and consequential costs, losses, damages and expenses incurred in any way (including but not limited to that arising from negligence) in connection with any use of or reliance on the Information.

© The State of Queensland (Department of Natural Resources and Mines (DNRM)) and Isaac Regional Council (IRC) 2012.

Date:  
06/01/2021



7	8	9
23	24	25
34	35	40

Date: 06/01/2021

### Title: Kilcummin & Gemini Mountians

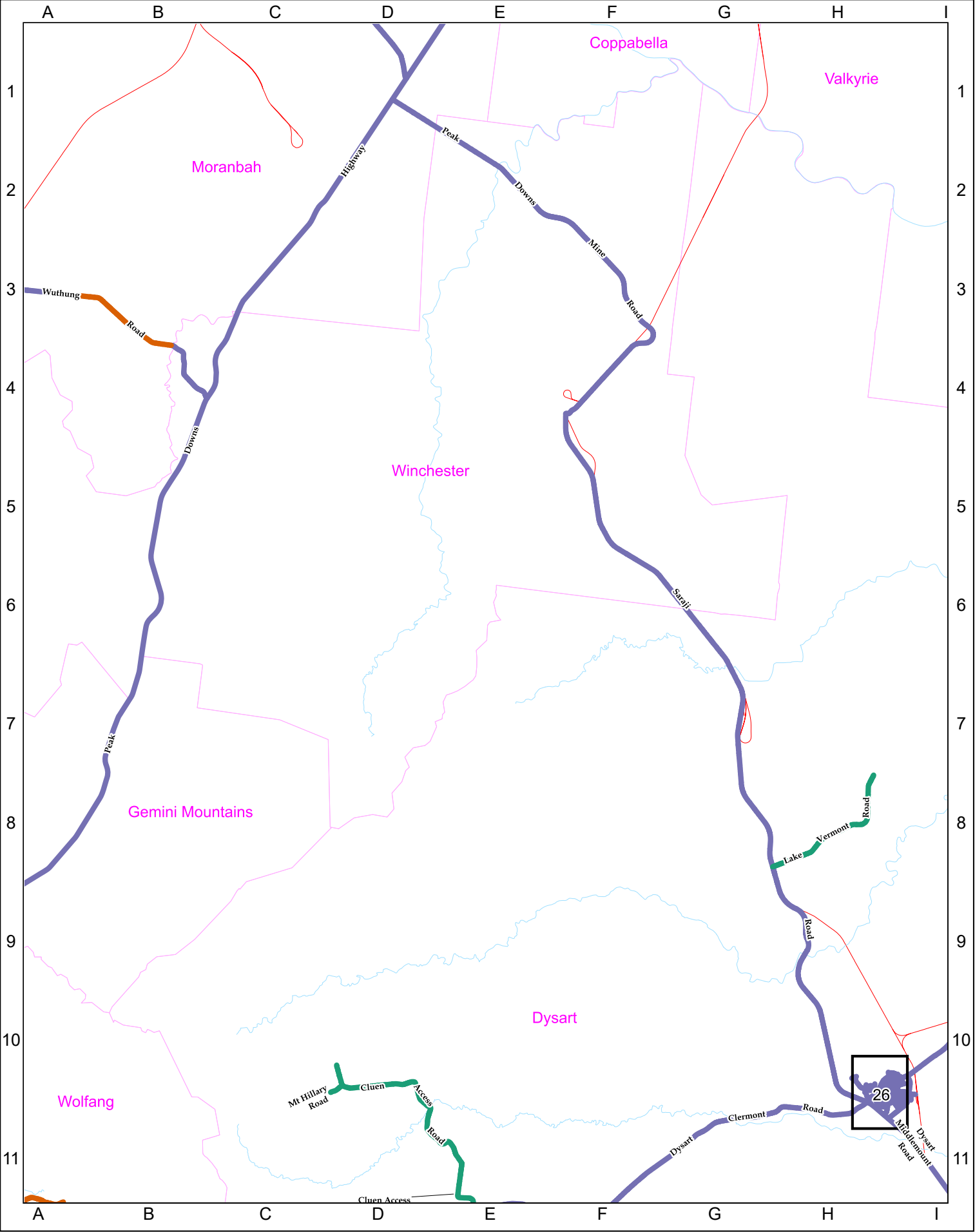
0 10  
kilometres

Map Number: 24

- Formed
- Gravelled
- Rail Network
- Sealed
- Unformed
- Watercourses

ISAAC  
REGION

DISCLAIMER: Users of the information recorded in this document (the Information) accept all responsibility and risk associated with the use of the Information and should seek independent professional advice in relation to dealings with property. Despite Department of Natural Resources and Mines (DNRM)'s and Isaac Regional Council (IRC) best efforts, DNRM or IRC make no representations or warranties in relation to the Information, and, to the extent permitted by law, exclude or limit all warranties relating to correctness, accuracy, reliability, completeness or currency and all liability for any direct, indirect and consequential costs, losses, damages and expenses incurred in any way (including but not limited to that arising from negligence) in connection with any use of or reliance on the Information.  
© The State of Queensland (Department of Natural Resources and Mines (DNRM)) and Isaac Regional Council (IRC) 2012.



8	9	14
24	25	27
35	40	41

N

W

E

S

Date:

06/01/2021

Title: Winchester & Dysart



- Formed

Gravelled

Rail Network
- Sealed

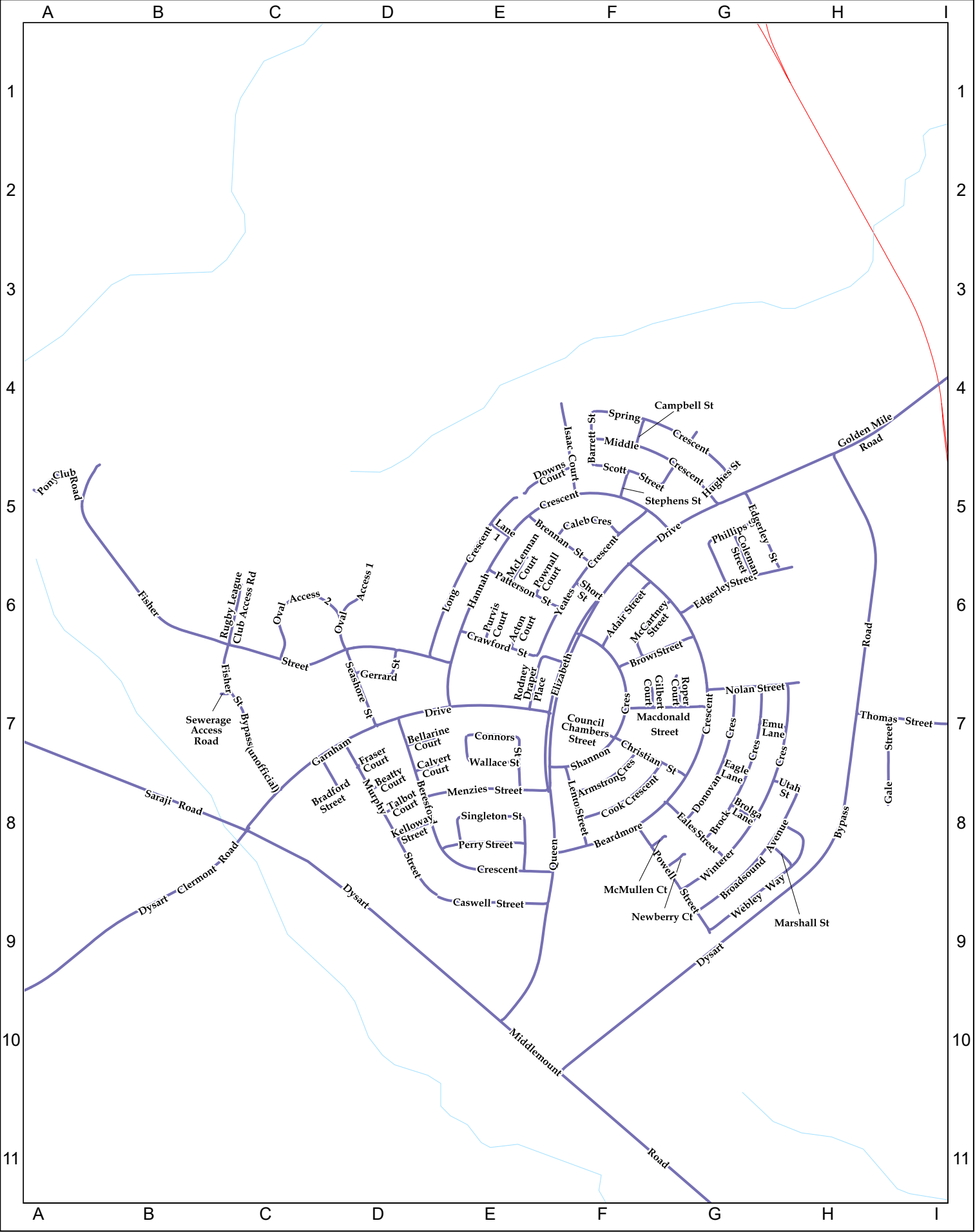
Unformed

Watercourses

Map Number: 25




DISCLAIMER: Users of the information recorded in this document (the Information) accept all responsibility and risk associated with the use of the Information and should seek independent professional advice in relation to dealings with property. Despite Department of Natural Resources and Mines (DNRM)'s and Isaac Regional Council (IRC) best efforts, DNRM or IRC make no representations or warranties in relation to the Information, and, to the extent permitted by law, exclude or limit all warranties relating to correctness, accuracy, reliability, completeness or currency and all liability for any direct, indirect and consequential costs, losses, damages and expenses incurred in any way (including but not limited to that arising from negligence) in connection with any use of or reliance on the Information.  
© The State of Queensland (Department of Natural Resources and Mines (DNRM)) and Isaac Regional Council (IRC) 2012.



25	25	27
25	26	27
25	25	27

  
Date:  
07/01/2021

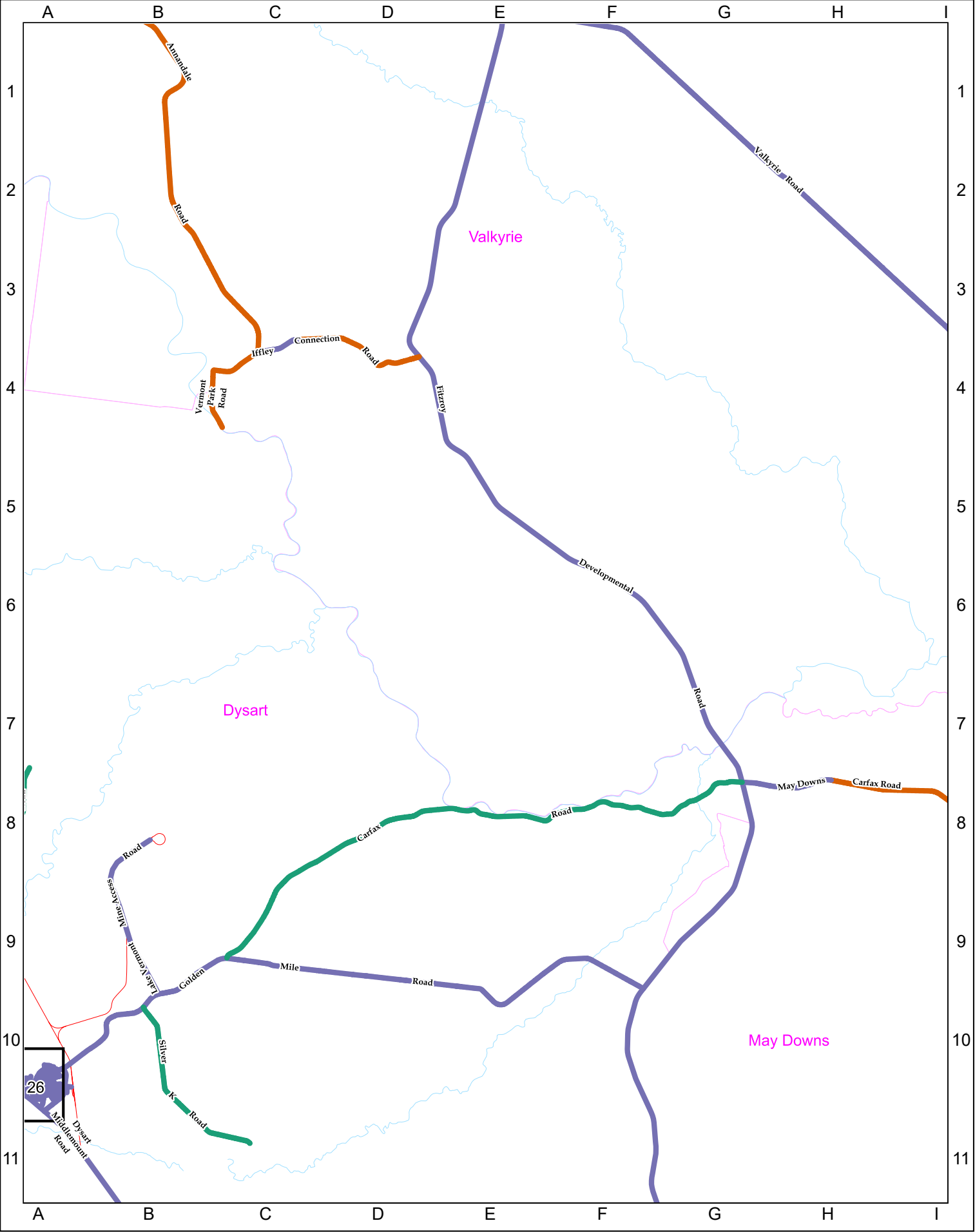
Title: Dysart

0 500  
  
metres

- |  |   |
|--|---|
|  Formed       |  Sealed    |
|  Gravelled    |  Unformed  |
|  Rail Network |  Waterways |

DISCLAIMER: Users of the information recorded in this document (the Information) accept all responsibility and risk associated with the use of the Information and should seek independent professional advice in relation to dealings with property. Despite Department of Natural Resources and Mines (DNRM)'s and Isaac Regional Council (IRC) best efforts, DNRM or IRC make no representations or warranties in relation to the Information, and, to the extent permitted by law, exclude or limit all warranties relating to correctness, accuracy, reliability, completeness or currency and all liability for any direct, indirect and consequential costs, losses, damages and expenses incurred in any way (including but not limited to that arising from negligence) in connection with any use of or reliance on the Information.  
© The State of Queensland (Department of Natural Resources and Mines (DNRM)) and Isaac Regional Council (IRC) 2012.





9	14	17
25	27	28
40	41	43

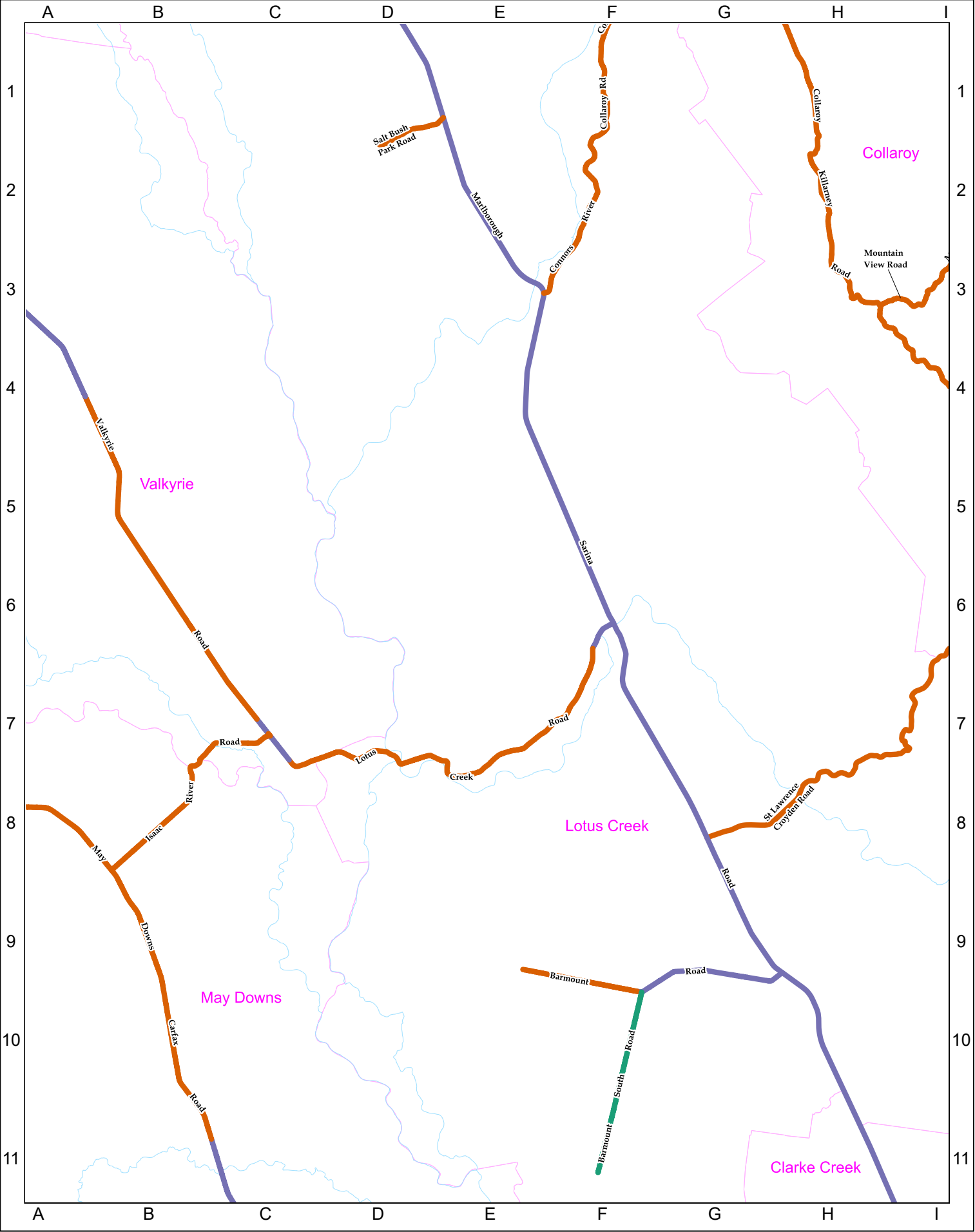
Date:  
06/01/2021

**Title: Valkyrie & Dysart**


kilometres

DISCLAIMER: Users of the information recorded in this document (the Information) accept all responsibility and risk associated with the use of the Information and should seek independent professional advice in relation to dealings with property. Despite Department of Natural Resources and Mines (DNRM)'s and Isaac Regional Council (IRC) best efforts, DNRM or IRC make no representations or warranties in relation to the Information, and, to the extent permitted by law, exclude or limit all warranties relating to correctness, accuracy, reliability, completeness or currency and all liability for any direct, indirect and consequential costs, losses, damages and expenses incurred in any way (including but not limited to that arising from negligence) in connection with any use of or reliance on the Information.  
© The State of Queensland (Department of Natural Resources and Mines (DNRM)) and Isaac Regional Council (IRC) 2012.

**Map Number: 27**



14	17	
27	28	29
41	43	44




0 10  
kilometres

### Title: Lotus Creek & May Downs

Map Number: 28

- Formed
- Gravelled
- Watercourses
- Sealed
- Unformed

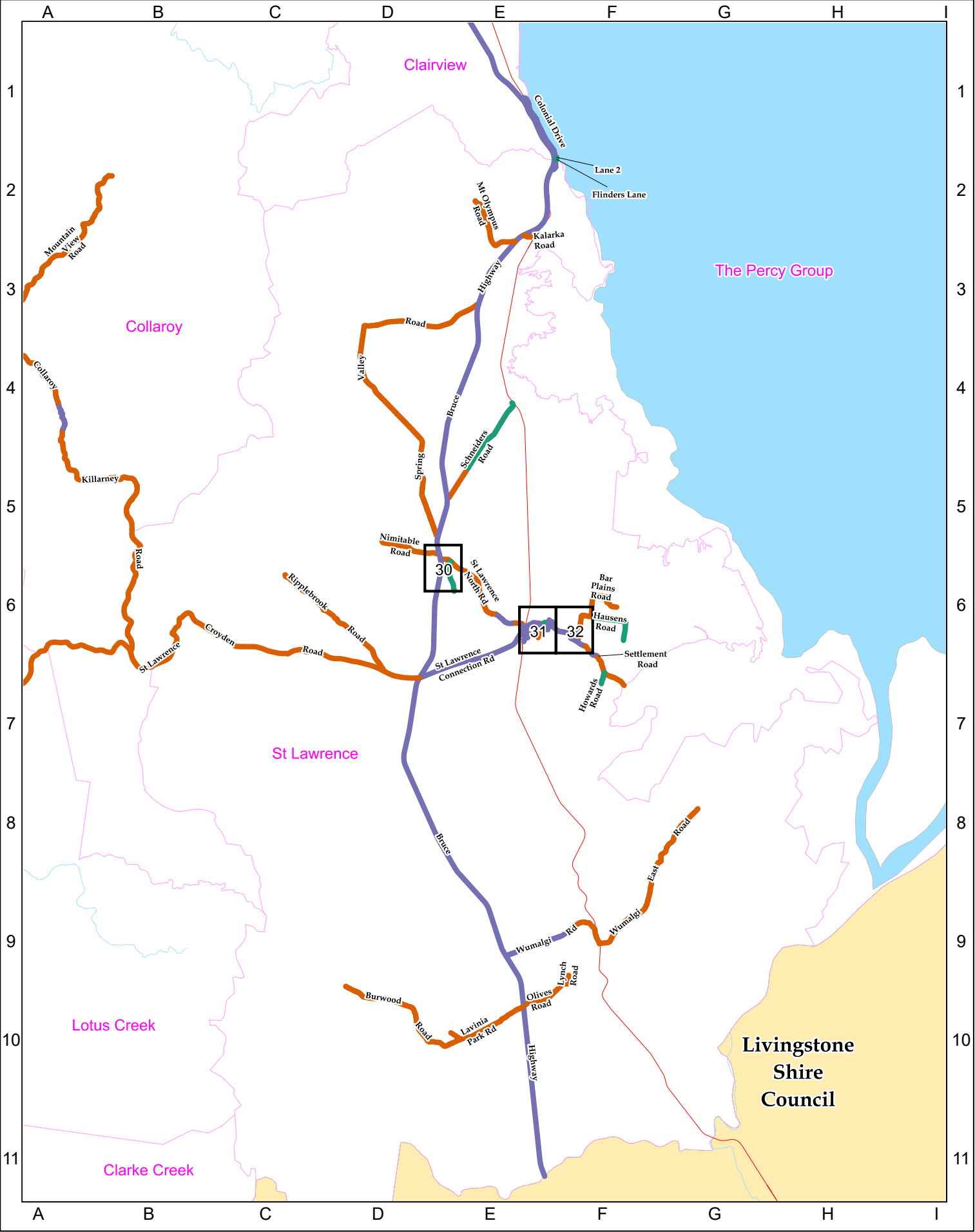


ISAAC  
REGION

**Disclaimer:** Users of the information recorded in this document (the Information) accept all responsibility and risk associated with the use of the Information and should seek independent professional advice in relation to dealings with property. Despite Department of Natural Resources and Mines (DNRM)'s and Isaac Regional Council (IRC) best efforts, DNRM or IRC make no representations or warranties in relation to the Information, and, to the extent permitted by law, exclude or limit all warranties relating to correctness, accuracy, reliability, completeness or currency and all liability for any direct, indirect and consequential costs, losses, damages and expenses incurred in any way (including but not limited to that arising from negligence) in connection with any use of or reliance on the Information.

© The State of Queensland (Department of Natural Resources and Mines (DNRM)) and Isaac Regional Council (IRC) 2012.

Date:  
06/01/2021



17	20	
28	29	
43	44	

0 10  
kilometres

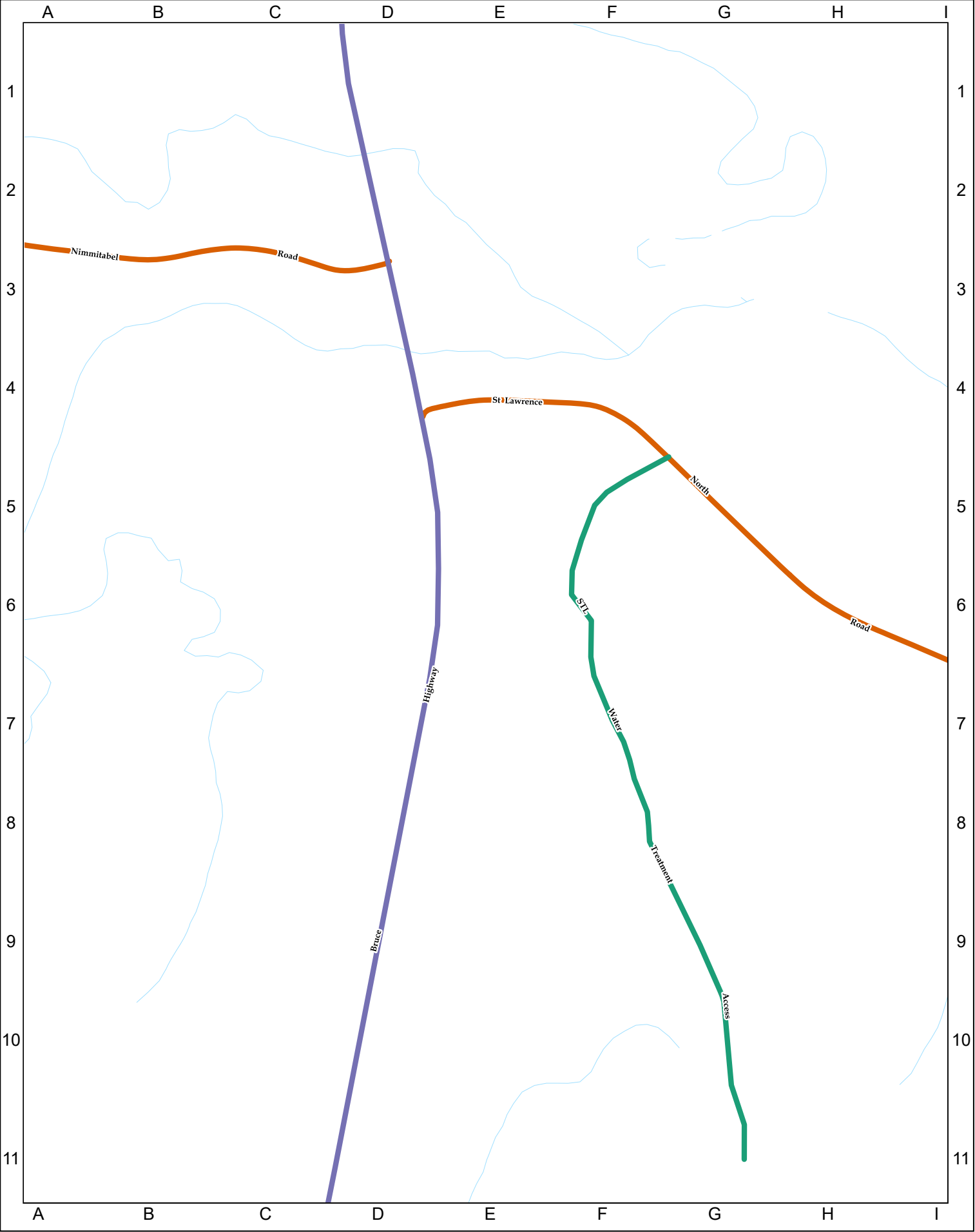
### Title: Collaroy & St Lawrence

Map Number: 29

Formed	Sealed
Gravelled	Unformed
Rail Network	Watercourses

DISCLAIMER: Users of the information recorded in this document (the Information) accept all responsibility and risk associated with the use of the Information and should seek independent professional advice in relation to dealings with property. Despite Department of Natural Resources and Mines (DNRM)'s and Isaac Regional Council (IRC) best efforts, DNRM or IRC make no representations or warranties in relation to the Information, and, to the extent permitted by law, exclude or limit all warranties relating to correctness, accuracy, reliability, completeness or currency and all liability for any direct, indirect and consequential costs, losses, damages and expenses incurred in any way (including but not limited to that arising from negligence) in connection with any use of or reliance on the Information.

© The State of Queensland (Department of Natural Resources and Mines (DNRM)) and Isaac Regional Council (IRC) 2012.



29	29	29
29	30	29
29	29	29

**Title: St Lawrence West**


0 500  
metres

DISCLAIMER: Users of the information recorded in this document (the Information) accept all responsibility and risk associated with the use of the Information and should seek independent professional advice in relation to dealings with property. Despite Department of Natural Resources and Mines (DNRM)'s and Isaac Regional Council (IRC) best efforts, DNRM or IRC make no representations or warranties in relation to the Information, and, to the extent permitted by law, exclude or limit all warranties relating to correctness, accuracy, reliability, completeness or currency and all liability for any direct, indirect and consequential costs, losses, damages and expenses incurred in any way (including but not limited to that arising from negligence) in connection with any use of or reliance on the Information.  
© The State of Queensland (Department of Natural Resources and Mines (DNRM)) and Isaac Regional Council (IRC) 2012.

Map Number: 30

- Formed
- Gravelled
- Waterways
- Sealed
- Unformed





29	29	29
29	31	32
29	29	29

N

W

E

S

Date:

07/01/2021

Title: St Lawrence

0

500

metres

Formed

Gravelled

Rail Network

Sealed

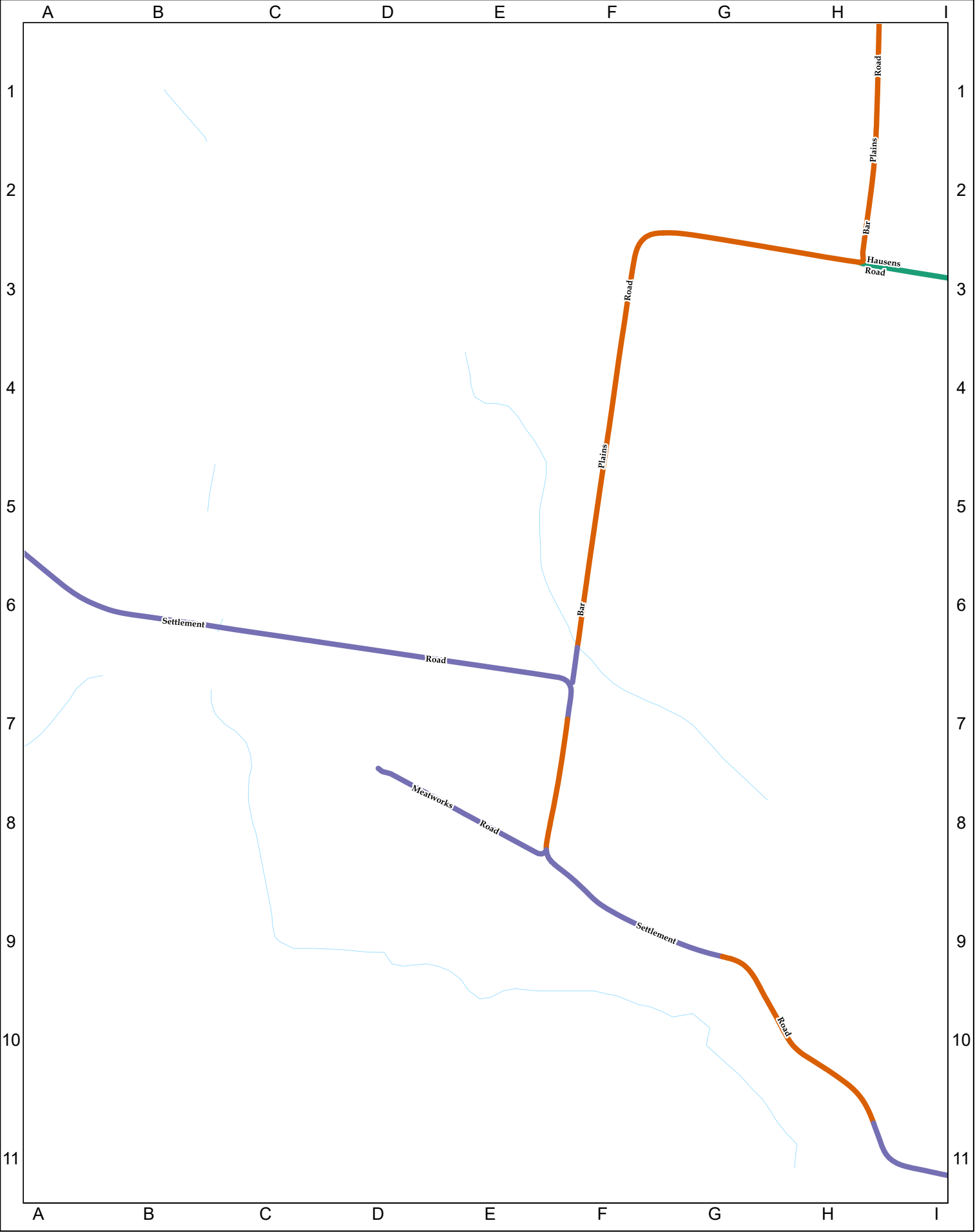
Unformed

Waterways

Map Number: 31

DISCLAIMER: Users of the information recorded in this document (the Information) accept all responsibility and risk associated with the use of the Information and should seek independent professional advice in relation to dealings with property. Despite Department of Natural Resources and Mines (DNRM)'s and Isaac Regional Council (IRC) best efforts, DNRM or IRC make no representations or warranties in relation to the Information, and, to the extent permitted by law, exclude or limit all warranties relating to correctness, accuracy, reliability, completeness or currency and all liability for any direct, indirect and consequential costs, losses, damages and expenses incurred in any way (including but not limited to that arising from negligence) in connection with any use of or reliance on the Information.

© The State of Queensland (Department of Natural Resources and Mines (DNRM)) and Isaac Regional Council (IRC) 2012.



29	29	29
31	32	29
29	29	29

W N E S

# Title: St Lawrence East

0 500 metres

Map Number: 32

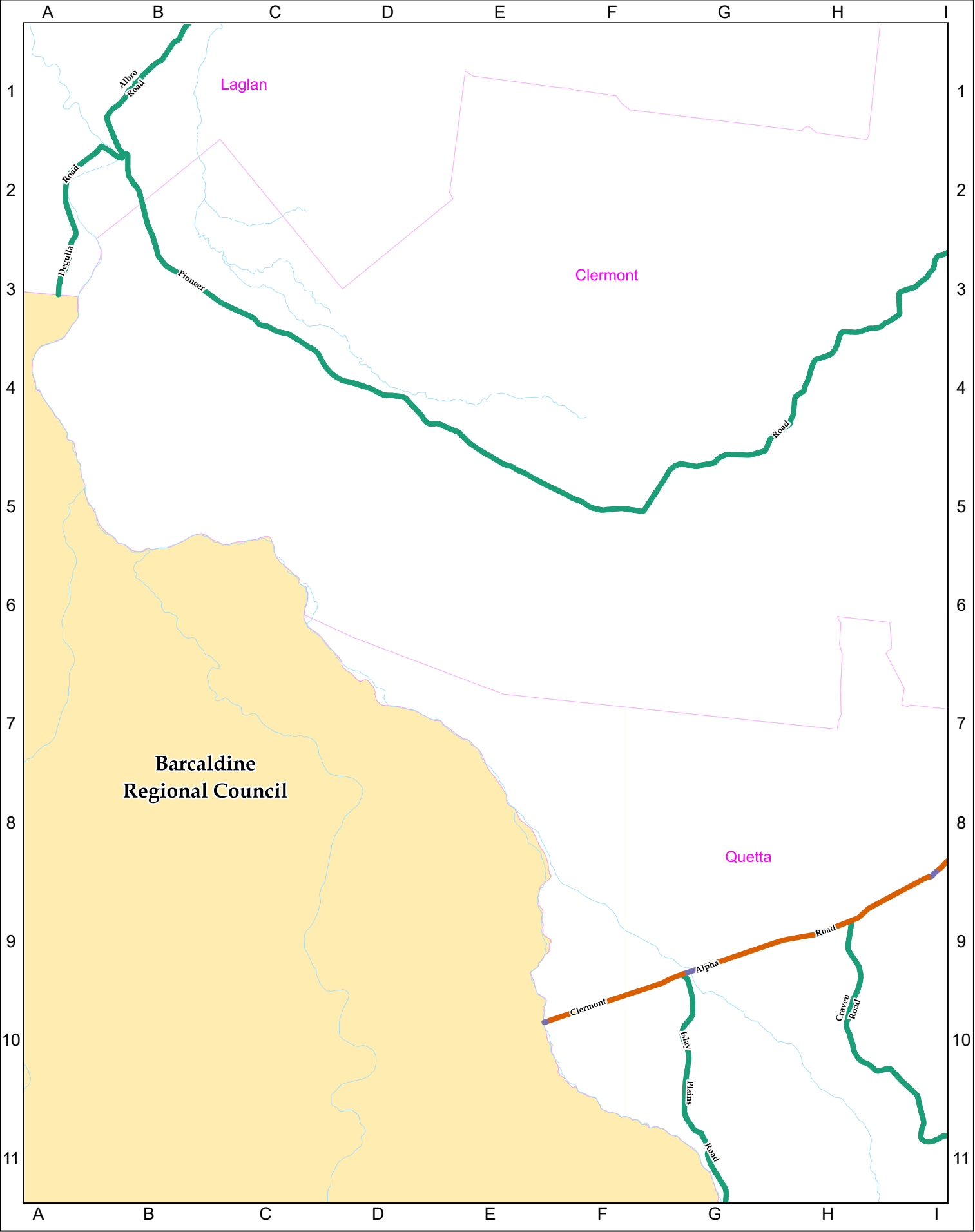
- Formed
- Gravelled
- Waterways
- Sealed
- Unformed

ISAAC REGION


**Disclaimer:** Users of the information recorded in this document (the Information) accept all responsibility and risk associated with the use of the Information and should seek independent professional advice in relation to dealings with property. Despite Department of Natural Resources and Mines (DNRM)'s and Isaac Regional Council (IRC) best efforts, DNRM or IRC make no representations or warranties in relation to the Information, and, to the extent permitted by law, exclude or limit all warranties relating to correctness, accuracy, reliability, completeness or currency and all liability for any direct, indirect and consequential costs, losses, damages and expenses incurred in any way (including but not limited to that arising from negligence) in connection with any use of or reliance on the Information.

© The State of Queensland (Department of Natural Resources and Mines (DNRM)) and Isaac Regional Council (IRC) 2012.

Date:  
07/01/2021




21	22	23
	33	34
		45



Date:  
12/01/2021


# Title: Laglan, Clermont & Quetta

0




10


kilometres




Formed




Gravelled



Sealed




Unformed

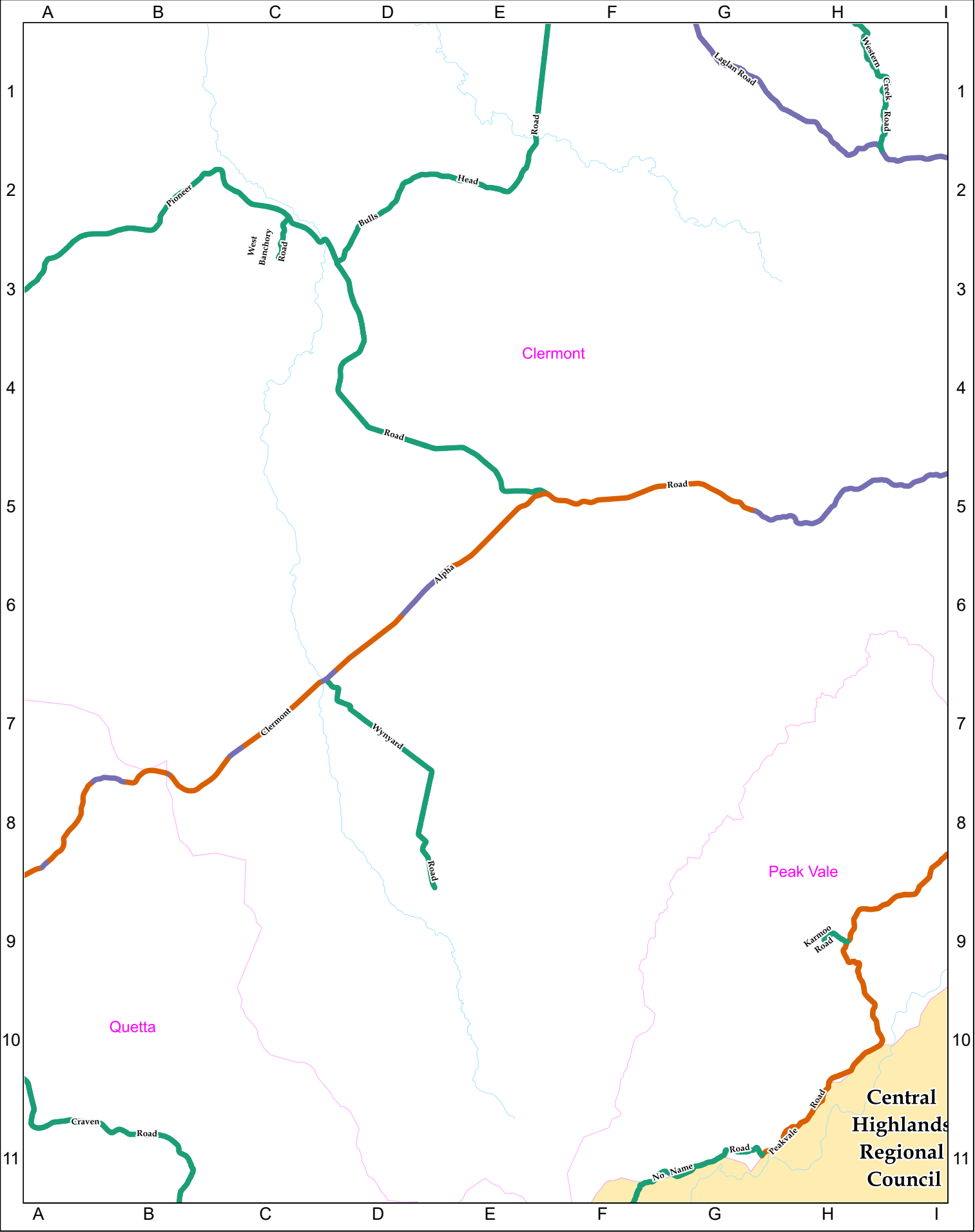


Watercourses

Map Number: 33



DISCLAIMER: Users of the information recorded in this document (the Information) accept all responsibility and risk associated with the use of the Information and should seek independent professional advice in relation to dealings with property. Despite Department of Natural Resources and Mines (DNRM)'s and Isaac Regional Council (IRC) best efforts, DNRM or IRC make no representations or warranties in relation to the Information, and, to the extent permitted by law, exclude or limit all warranties relating to correctness, accuracy, reliability, completeness or currency and all liability for any direct, indirect and consequential costs, losses, damages and expenses incurred in any way (including but not limited to that arising from negligence) in connection with any use of or reliance on the Information.  
© The State of Queensland (Department of Natural Resources and Mines (DNRM)) and Isaac Regional Council (IRC) 2012.



22	23	24
33	34	35
45		

N

W

E

S

Date:

12/01/2021

Title: Clermont, Peak Vale & Quetta



- Formed

Gravelled

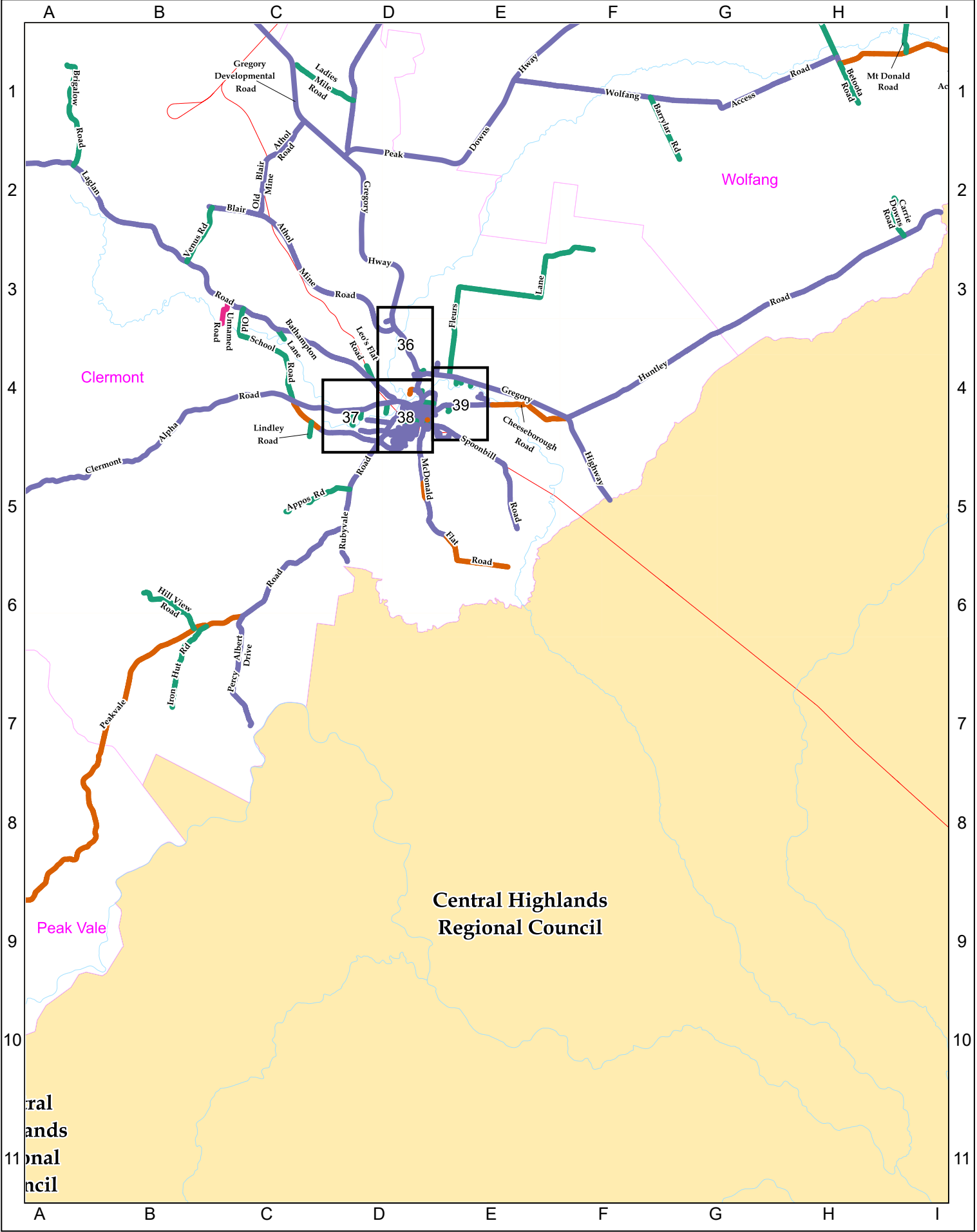
Rail Network
- Sealed

Unformed

Watercourses

DISCLAIMER: Users of the information recorded in this document (the Information) accept all responsibility and risk associated with the use of the Information and should seek independent professional advice in relation to dealings with property. Despite Department of Natural Resources and Mines (DNRM)'s and Isaac Regional Council (IRC) best efforts, DNRM or IRC make no representations or warranties in relation to the Information, and, to the extent permitted by law, exclude or limit all warranties relating to correctness, accuracy, reliability, completeness or currency and all liability for any direct, indirect and consequential costs, losses, damages and expenses incurred in any way (including but not limited to that arising from negligence) in connection with any use of or reliance on the Information.  
© The State of Queensland (Department of Natural Resources and Mines (DNRM)) and Isaac Regional Council (IRC) 2012.



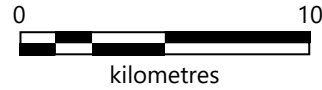


23	24	25
34	35	40
45		

W N E S

Date:  
08/01/2021

# Title: Clermont & Wolfang

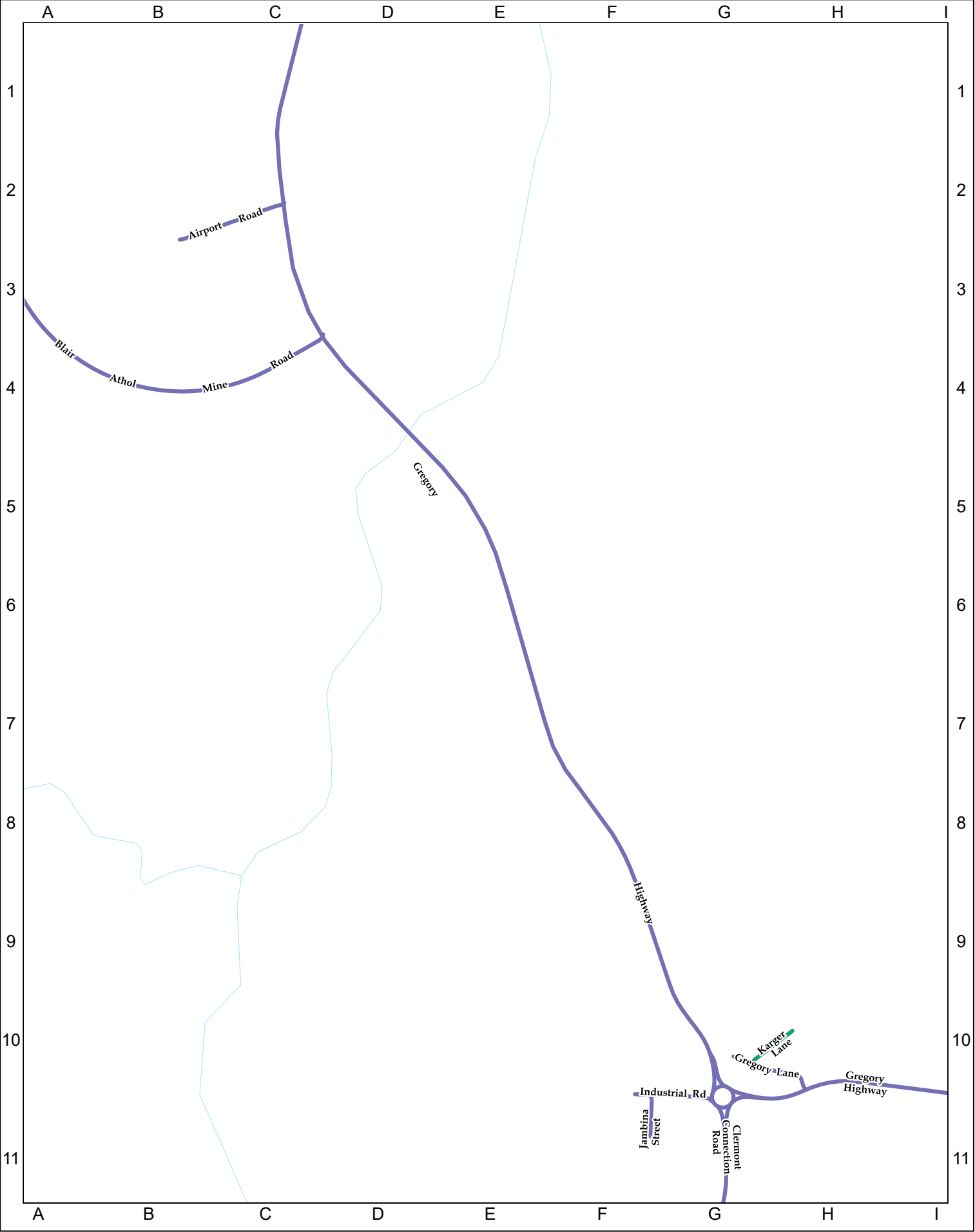


- Formed
- Gravelled
- Rail Network
- Sealed
- Unformed
- Watercourses


Map Number: 35



DISCLAIMER: Users of the information recorded in this document (the Information) accept all responsibility and risk associated with the use of the Information and should seek independent professional advice in relation to dealings with property. Despite Department of Natural Resources and Mines (DNRM)'s and Isaac Regional Council (IRC) best efforts, DNRM or IRC make no representations or warranties in relation to the Information, and, to the extent permitted by law, exclude or limit all warranties relating to correctness, accuracy, reliability, completeness or currency and all liability for any direct, indirect and consequential costs, losses, damages and expenses incurred in any way (including but not limited to that arising from negligence) in connection with any use of or reliance on the Information.  
© The State of Queensland (Department of Natural Resources and Mines (DNRM)) and Isaac Regional Council (IRC) 2012.



35	35	35
35	36	35
37	38	39



**Title: Clermont North**

0 500  
metres

**Map Number: 36**

Formed

Gravelled

Rail Network

Sealed

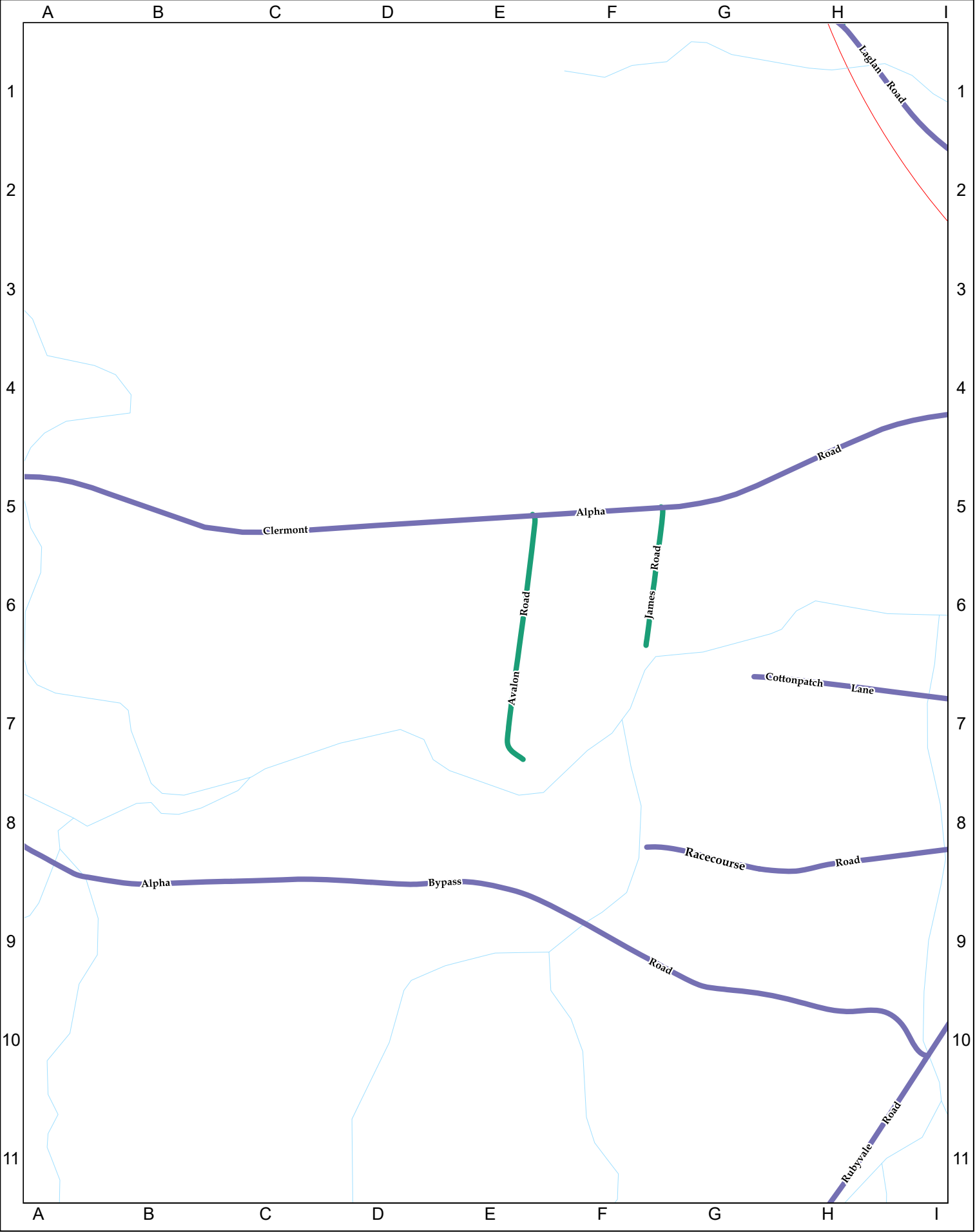
Unformed

Waterways

**ISAAC REGION**

**Disclaimer:** Users of the information recorded in this document (the Information) accept all responsibility and risk associated with the use of the Information and should seek independent professional advice in relation to dealings with property. Despite Department of Natural Resources and Mines (DNRM)'s and Isaac Regional Council (IRC) best efforts, DNRM or IRC make no representations or warranties in relation to the Information, and, to the extent permitted by law, exclude or limit all warranties relating to correctness, accuracy, reliability, completeness or currency and all liability for any direct, indirect and consequential costs, losses, damages and expenses incurred in any way (including but not limited to that arising from negligence) in connection with any use of or reliance on the Information.  
© The State of Queensland (Department of Natural Resources and Mines (DNRM)) and Isaac Regional Council (IRC) 2012.

**Date:**  
07/01/2021



35	35	36
35	37	38
35	35	35

Date:  
07/01/2021

### Title: Clermont West

0 500  
metres

Formed

Gravelled

Rail Network

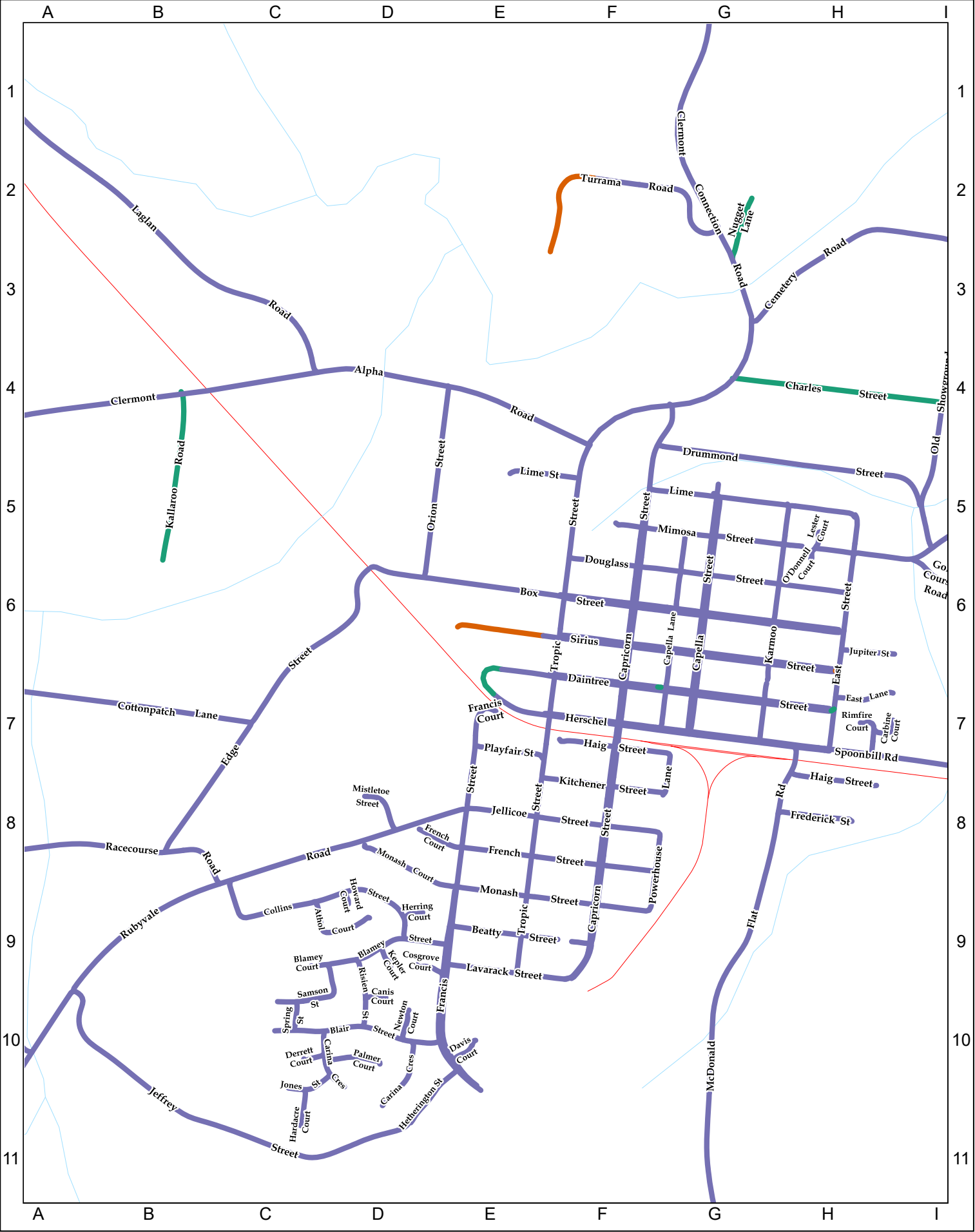
Sealed

Unformed

Waterways

Map Number: 37

DISCLAIMER: Users of the information recorded in this document (the Information) accept all responsibility and risk associated with the use of the Information and should seek independent professional advice in relation to dealings with property. Despite Department of Natural Resources and Mines (DNRM)'s and Isaac Regional Council (IRC) best efforts, DNRM or IRC make no representations or warranties in relation to the Information, and, to the extent permitted by law, exclude or limit all warranties relating to correctness, accuracy, reliability, completeness or currency and all liability for any direct, indirect and consequential costs, losses, damages and expenses incurred in any way (including but not limited to that arising from negligence) in connection with any use of or reliance on the Information.  
© The State of Queensland (Department of Natural Resources and Mines (DNRM)) and Isaac Regional Council (IRC) 2012.



35	36	35
37	38	39
35	35	35

N

W

E

S

0

500

metres

Date:

07/01/2021

Title: Clermont

Map Number: 38

Formed

Gravelled

Rail Network

Sealed

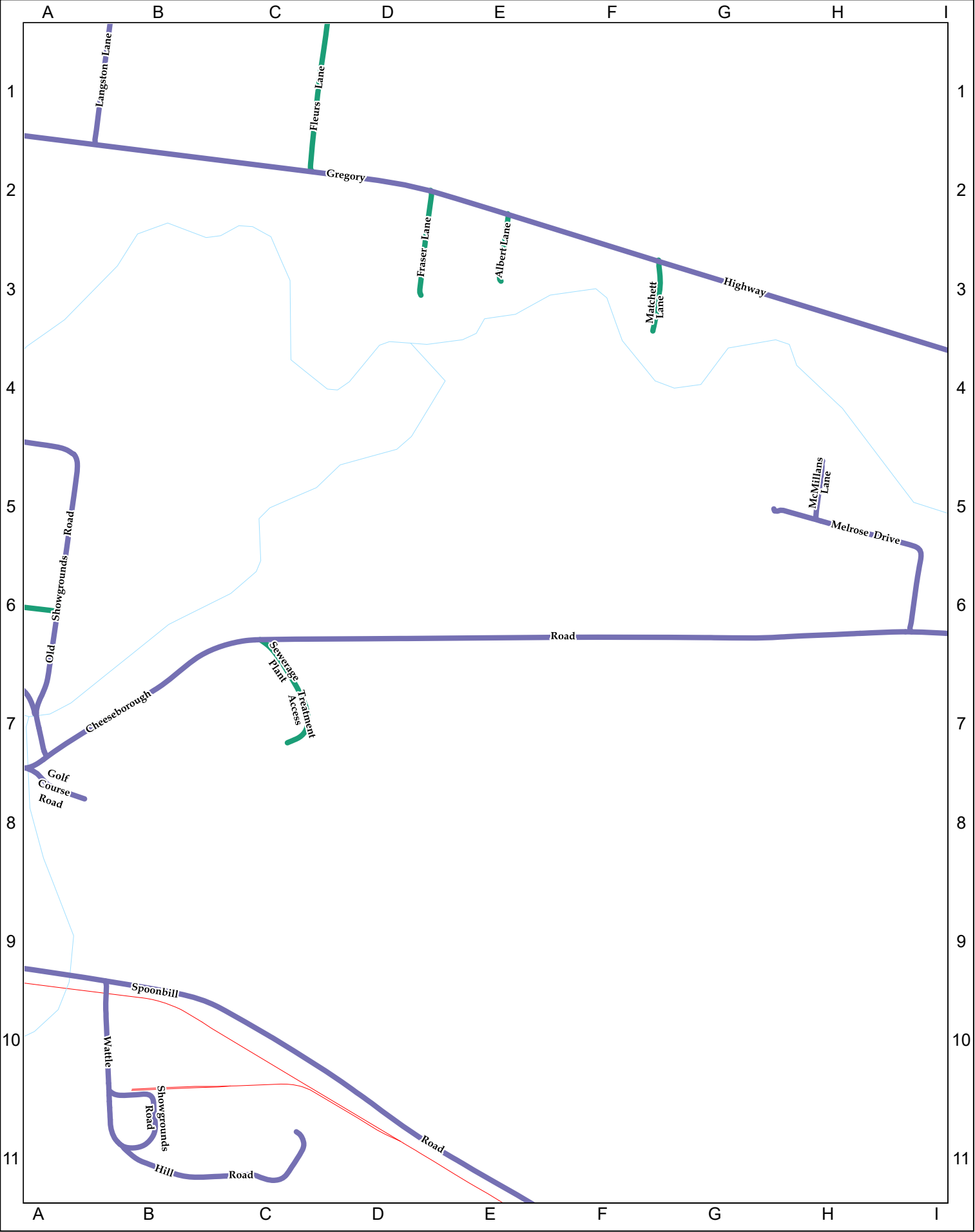
Unformed

Waterways

ISAAC REGION

DISCLAIMER: Users of the information recorded in this document (the Information) accept all responsibility and risk associated with the use of the Information and should seek independent professional advice in relation to dealings with property. Despite Department of Natural Resources and Mines (DNRM)'s and Isaac Regional Council (IRC) best efforts, DNRM or IRC make no representations or warranties in relation to the Information, and, to the extent permitted by law, exclude or limit all warranties relating to correctness, accuracy, reliability, completeness or currency and all liability for any direct, indirect and consequential costs, losses, damages and expenses incurred in any way (including but not limited to that arising from negligence) in connection with any use of or reliance on the Information.  
© The State of Queensland (Department of Natural Resources and Mines (DNRM)) and Isaac Regional Council (IRC) 2012.

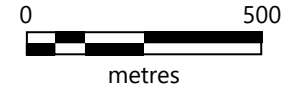




36	35	35
38	39	35
35	35	35

W  E  
S  
Date:  
07/01/2021

# Title: Clermont East

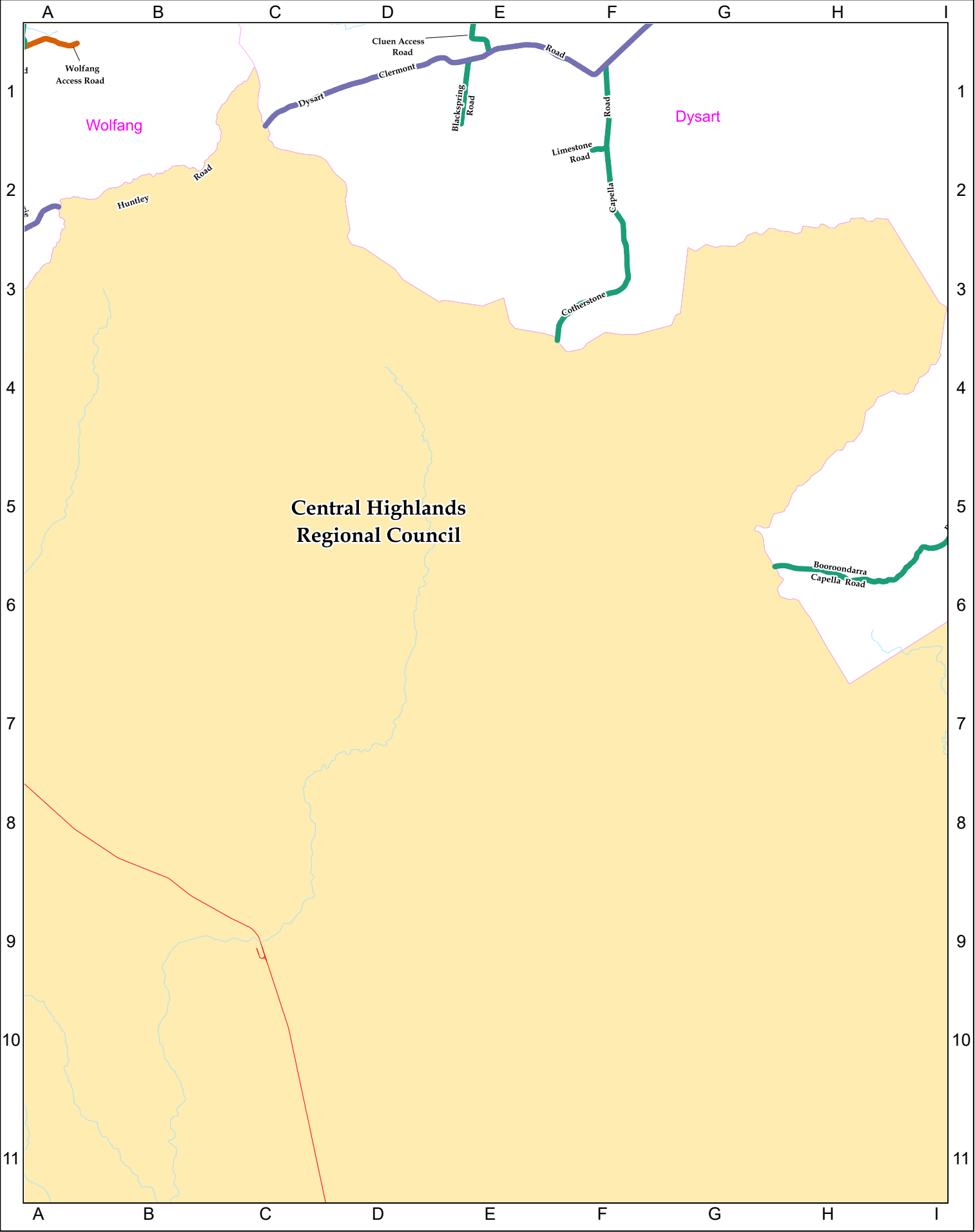


- Formed
- Gravelled
- Rail Network
- Sealed
- Unformed
- Waterways

Map Number: 39



DISCLAIMER: Users of the information recorded in this document (the Information) accept all responsibility and risk associated with the use of the Information and should seek independent professional advice in relation to dealings with property. Despite Department of Natural Resources and Mines (DNRM)'s and Isaac Regional Council (IRC) best efforts, DNRM or IRC make no representations or warranties in relation to the Information, and, to the extent permitted by law, exclude or limit all warranties relating to correctness, accuracy, reliability, completeness or currency and all liability for any direct, indirect and consequential costs, losses, damages and expenses incurred in any way (including but not limited to that arising from negligence) in connection with any use of or reliance on the Information.  
© The State of Queensland (Department of Natural Resources and Mines (DNRM)) and Isaac Regional Council (IRC) 2012.



24	25	26
35	40	41
		46

Date:  
05/01/2021

# Title: Dysart & Wolfgang

010kilometres

Formed

Gravelled

Rail Network

Sealed

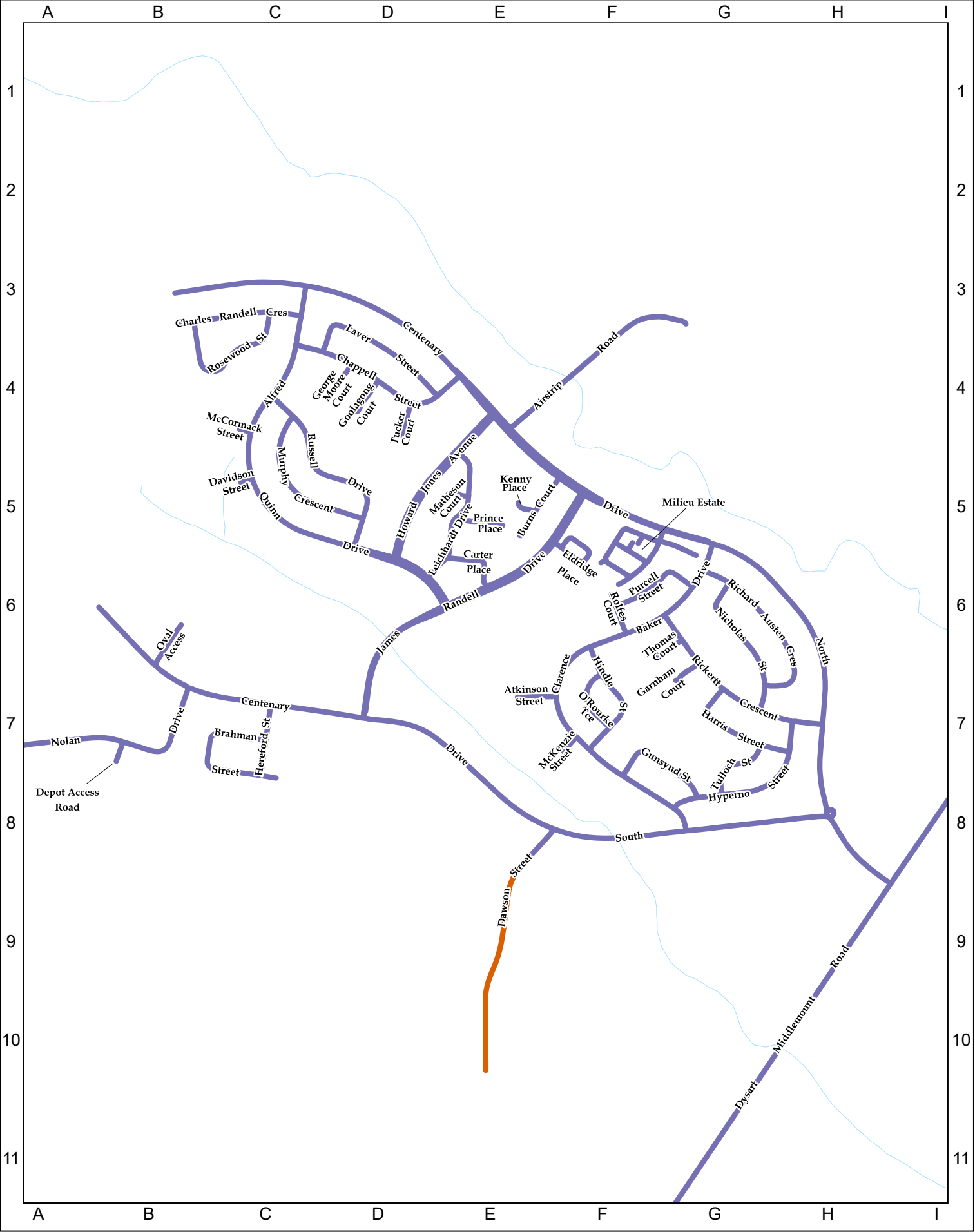
Unformed

Watercourses

Map Number: 40

DISCLAIMER: Users of the information recorded in this document (the Information) accept all responsibility and risk associated with the use of the Information and should seek independent professional advice in relation to dealings with property. Despite Department of Natural Resources and Mines (DNRM)'s and Isaac Regional Council (IRC) best efforts, DNRM or IRC make no representations or warranties in relation to the Information, and, to the extent permitted by law, exclude or limit all warranties relating to correctness, accuracy, reliability, completeness or currency and all liability for any direct, indirect and consequential costs, losses, damages and expenses incurred in any way (including but not limited to that arising from negligence) in connection with any use of or reliance on the Information.  
© The State of Queensland (Department of Natural Resources and Mines (DNRM)) and Isaac Regional Council (IRC) 2012.





41	41	41
41	42	41
41	41	41

N

W

E

S

Title: Middlemount

0500metres

Date:07/01/2021

Formed

Gravelled

Waterway

Sealed

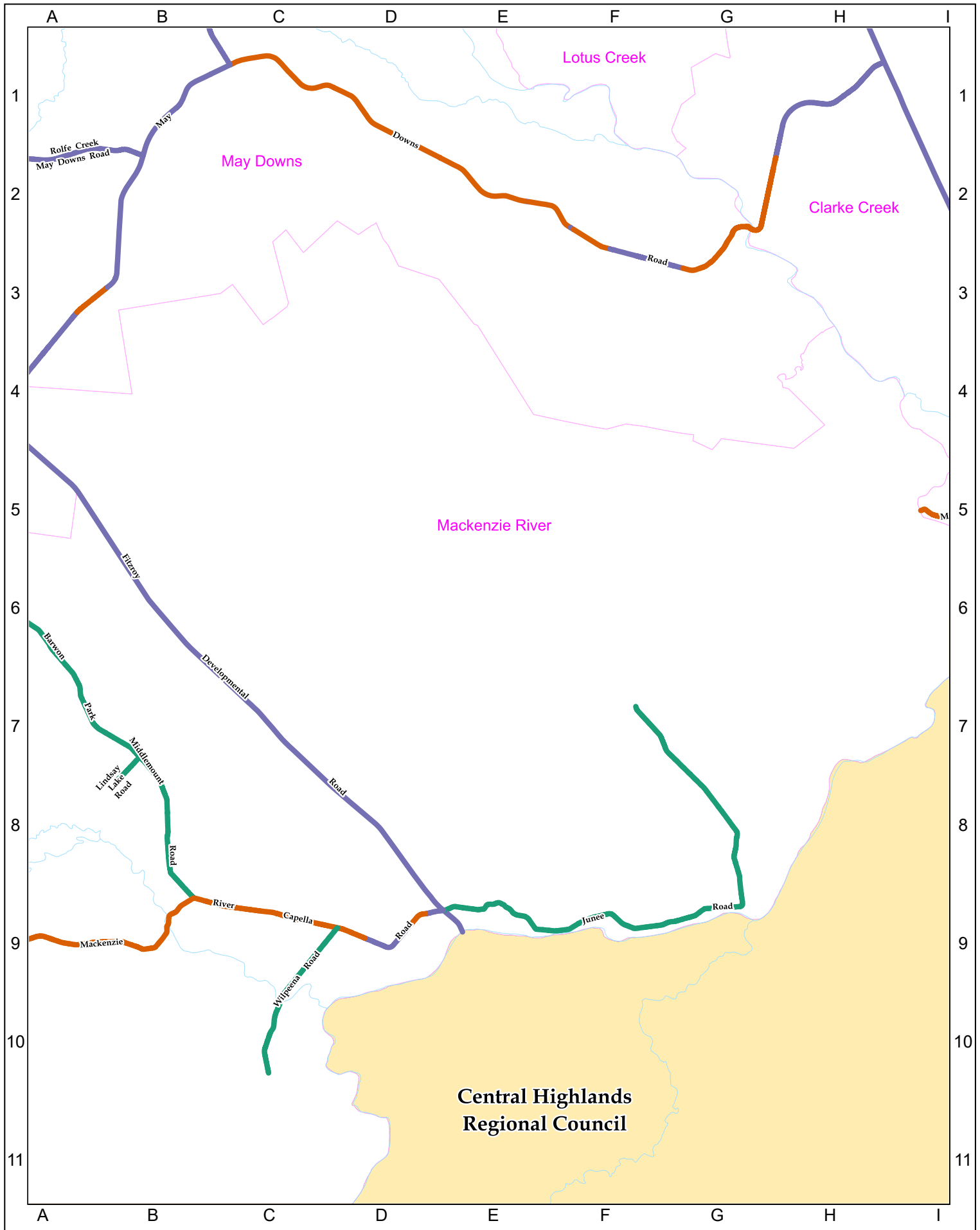
Unformed

Map Number: 42

DISCLAIMER: Users of the information recorded in this document (the Information) accept all responsibility and risk associated with the use of the Information and should seek independent professional advice in relation to dealings with property. Despite Department of Natural Resources and Mines (DNRM)'s and Isaac Regional Council (IRC) best efforts, DNRM or IRC make no representations or warranties in relation to the Information, and, to the extent permitted by law, exclude or limit all warranties relating to correctness, accuracy, reliability, completeness or currency and all liability for any direct, indirect and consequential costs, losses, damages and expenses incurred in any way (including but not limited to that arising from negligence) in connection with any use of or reliance on the Information.

© The State of Queensland (Department of Natural Resources and Mines (DNRM)) and Isaac Regional Council (IRC) 2012.





27	28	29
41	43	44
46		



## Title: Mackenzie River & May Downs



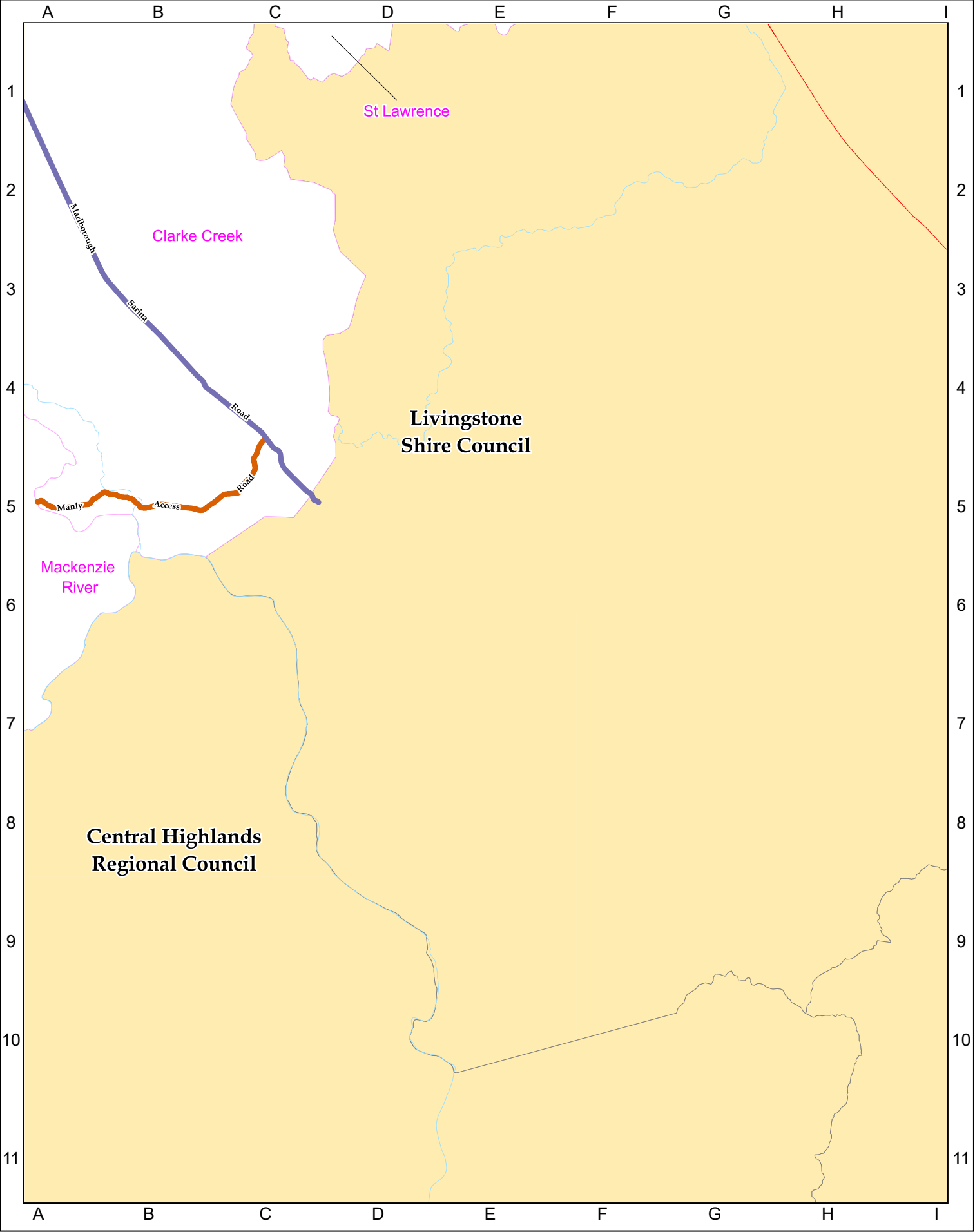
Date:  
05/01/2021

DISCLAIMER: Users of the information recorded in this document (the Information) accept all responsibility and risk associated with the use of the Information and should seek independent professional advice in relation to dealings with property. Despite Department of Natural Resources and Mines (DNRM)'s and Isaac Regional Council (IRC) best efforts, DNRM or IRC make no representations or warranties in relation to the Information, and, to the extent permitted by law, exclude or limit all warranties relating to correctness, accuracy, reliability, completeness or currency and all liability for any direct, indirect and consequential costs, losses, damages and expenses incurred in any way (including but not limited to that arising from negligence) in connection with any use of or reliance on the Information.  
© The State of Queensland (Department of Natural Resources and Mines (DNRM)) and Isaac Regional Council (IRC) 2012.

- Formed
- Gravelled
- Rail Network
- Sealed
- Unformed
- Watercourses

Map Number: 43





28	29	
43	44	

**Title: Clarke Creek**

**Map Number: 44**

**Date:** 05/01/2021

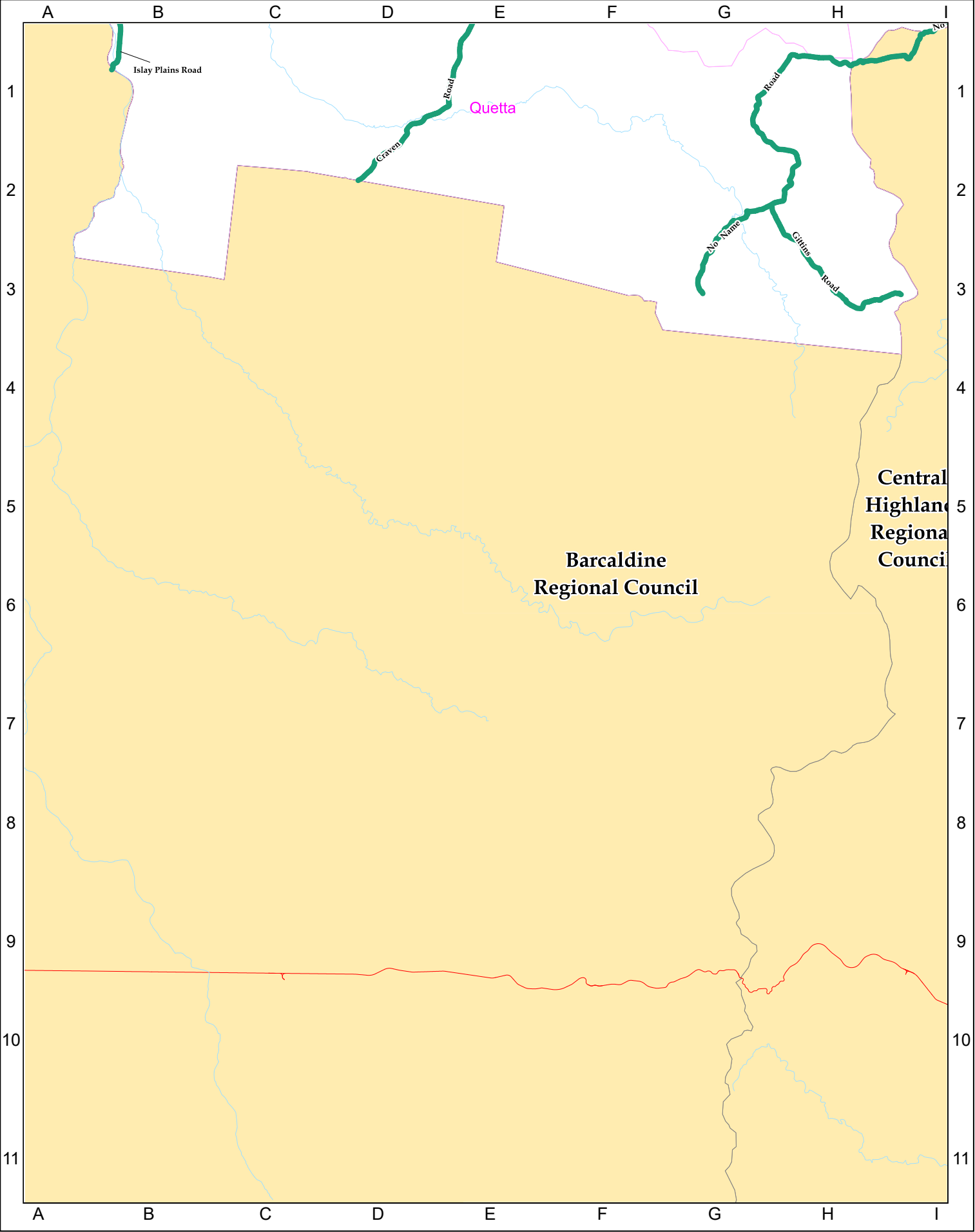
0 10  
kilometres

**Legend:**

- Formed (Green line)
- Gravelled (Orange line)
- Rail Network (Red line)
- Sealed (Blue line)
- Unformed (Pink line)
- Watercourses (Light Blue line)

**ISAAC REGION**

DISCLAIMER: Users of the information recorded in this document (the Information) accept all responsibility and risk associated with the use of the Information and should seek independent professional advice in relation to dealings with property. Despite Department of Natural Resources and Mines (DNRM)'s and Isaac Regional Council (IRC) best efforts, DNRM or IRC make no representations or warranties in relation to the Information, and, to the extent permitted by law, exclude or limit all warranties relating to correctness, accuracy, reliability, completeness or currency and all liability for any direct, indirect and consequential costs, losses, damages and expenses incurred in any way (including but not limited to that arising from negligence) in connection with any use of or reliance on the Information.  
© The State of Queensland (Department of Natural Resources and Mines (DNRM)) and Isaac Regional Council (IRC) 2012.



33	34	35
	45	

Date: 05/01/2021

**Title: Quetta**

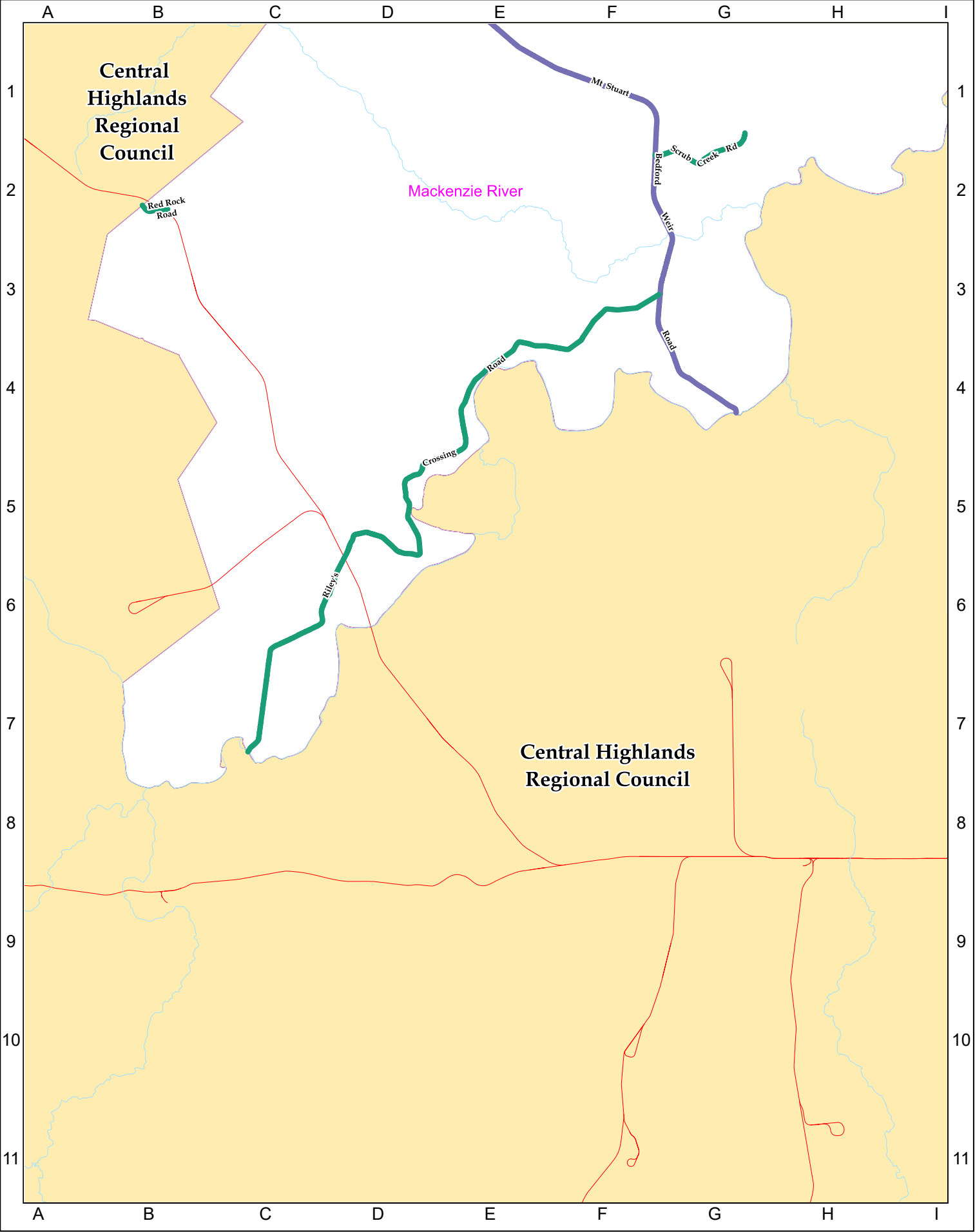
0 10  
kilometres

**Map Number: 45**

Formed	Sealed
Gravelled	Unformed
Rail Network	Watercourses

**ISAAC  
REGION**

DISCLAIMER: Users of the information recorded in this document (the Information) accept all responsibility and risk associated with the use of the Information and should seek independent professional advice in relation to dealings with property. Despite Department of Natural Resources and Mines (DNRM)'s and Isaac Regional Council (IRC) best efforts, DNRM or IRC make no representations or warranties in relation to the Information, and, to the extent permitted by law, exclude or limit all warranties relating to correctness, accuracy, reliability, completeness or currency and all liability for any direct, indirect and consequential costs, losses, damages and expenses incurred in any way (including but not limited to that arising from negligence) in connection with any use of or reliance on the Information.  
© The State of Queensland (Department of Natural Resources and Mines (DNRM)) and Isaac Regional Council (IRC) 2012.



40	41	43
	46	

Date:  
05/01/2021

Title: Mackenzie River



- Formed
- Gravelled
- Rail Network
- Sealed
- Unformed
- Watercourses

Map Number: 46



DISCLAIMER: Users of the information recorded in this document (the Information) accept all responsibility and risk associated with the use of the Information and should seek independent professional advice in relation to dealings with property. Despite Department of Natural Resources and Mines (DNRM)'s and Isaac Regional Council (IRC) best efforts, DNRM or IRC make no representations or warranties in relation to the Information, and, to the extent permitted by law, exclude or limit all warranties relating to correctness, accuracy, reliability, completeness or currency and all liability for any direct, indirect and consequential costs, losses, damages and expenses incurred in any way (including but not limited to that arising from negligence) in connection with any use of or reliance on the Information.  
© The State of Queensland (Department of Natural Resources and Mines (DNRM)) and Isaac Regional Council (IRC) 2012.