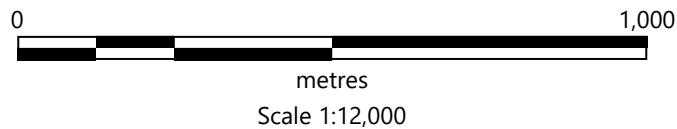


PO Box 97 Moranbah
 QLD 4744
 Ph: 1300 ISAACS
 Fax: (07) 4941 8666



Sewer Service Area

Property Boundary
 IRC Road
 Private Road
 TMR Road



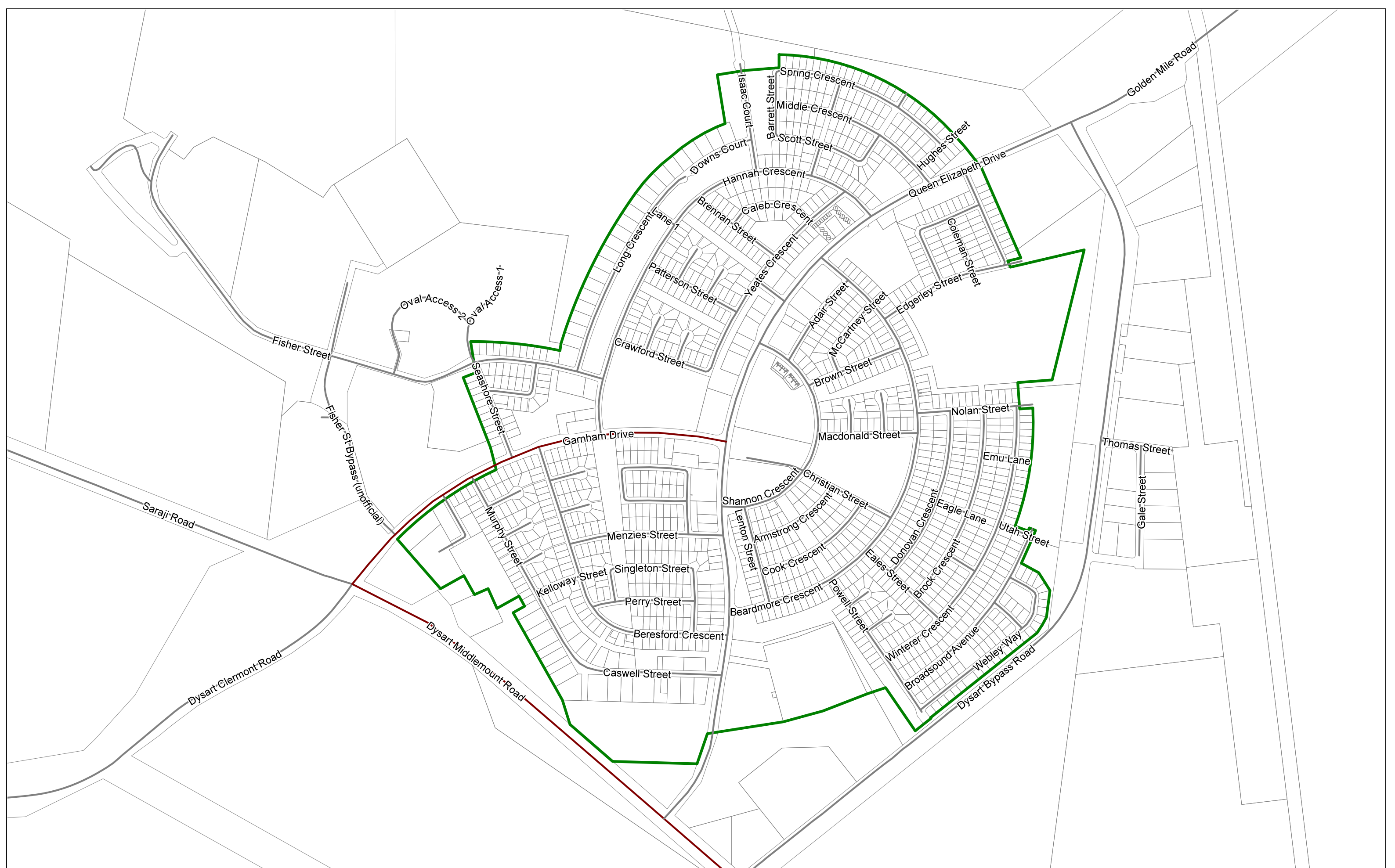
Author: Terese Wilcock
 Date: 16/04/2020
 Projection: Zone 55
 Datum: Map Grid of Australia (MGA 94)

Sewer Service Area CLERMONT

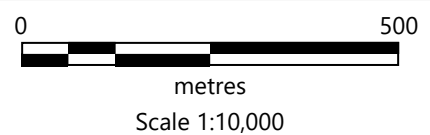


DISCLAIMER: Users of the information recorded in this document (the Information) accept all responsibility and risk associated with the use of the Information and should seek independent professional advice in relation to dealings with property. Despite Department of Natural Resources and Mines (DNRM)'s and Isaac Regional Council (IRC) best efforts, DNRM or IRC make no representations or warranties in relation to the Information, and, to the extent permitted by law, exclude or limit all warranties relating to correctness, accuracy, reliability, completeness or currency and all liability for any direct, indirect and consequential costs, losses, damages and expenses incurred in any way (including but not limited to that arising from negligence) in connection with any use of or reliance on the Information.

Map Number: 2199b




 PO Box 97 Moranbah
 QLD 4744
 Ph: 1300 ISAACS
 Fax: (07) 4941 8666



-  Sewer Service Area
-  Property Boundary
-  IRC Road
-  Private Road
-  TMR Road



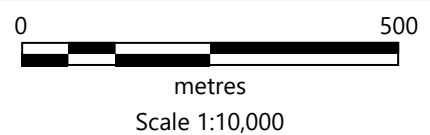
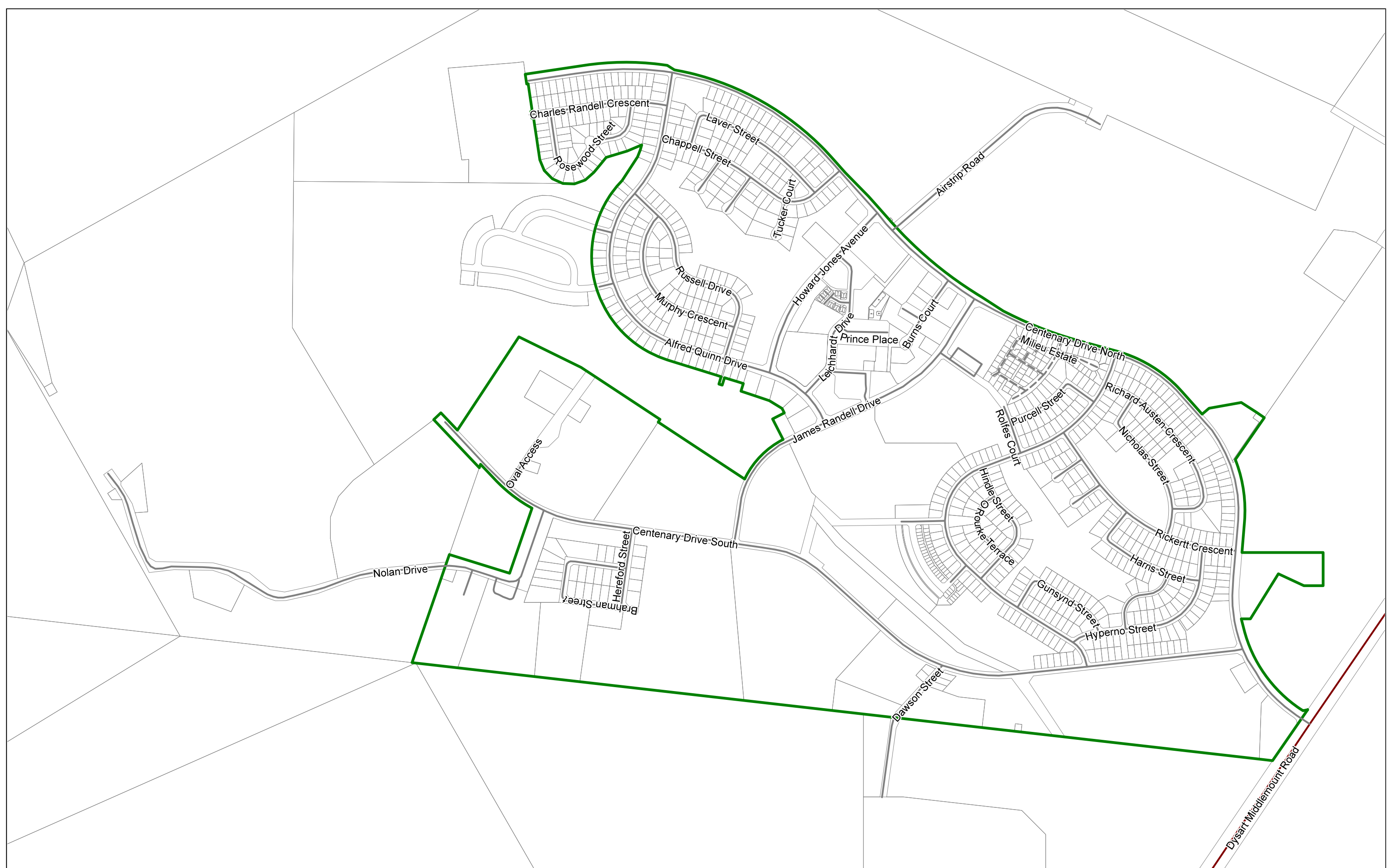
Author: Terese Wilcock
 Date: 16/04/2020
 Projection: Zone 55
 Datum: Map Grid of Australia (MGA 94)

Sewer Service Area DYSART

DISCLAIMER: Users of the information recorded in this document (the Information) accept all responsibility and risk associated with the use of the Information and should seek independent professional advice in relation to dealings with property. Despite Department of Natural Resources and Mines (DNRM)'s and Isaac Regional Council (IRC) best efforts, DNRM or IRC make no representations or warranties in relation to the Information, and, to the extent permitted by law, exclude or limit all warranties relating to correctness, accuracy, reliability, completeness or currency and all liability for any direct, indirect and consequential costs, losses, damages and expenses incurred in any way (including but not limited to that arising from negligence) in connection with any use of or reliance on the Information.
 © The State of Queensland (Department of Natural Resources and Mines (DNRM)) and Isaac Regional Council (IRC) 2012.

Map Number: 2199b

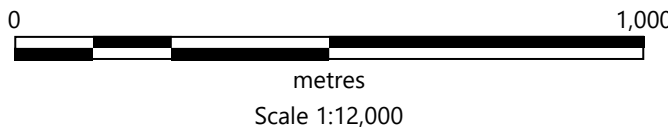




Sewer Service Area MIDDLEMOUNT



PO Box 97 Moranbah
 QLD 4744
 Ph: 1300 ISAACS
 Fax: (07) 4941 8666



Sewer Service Area

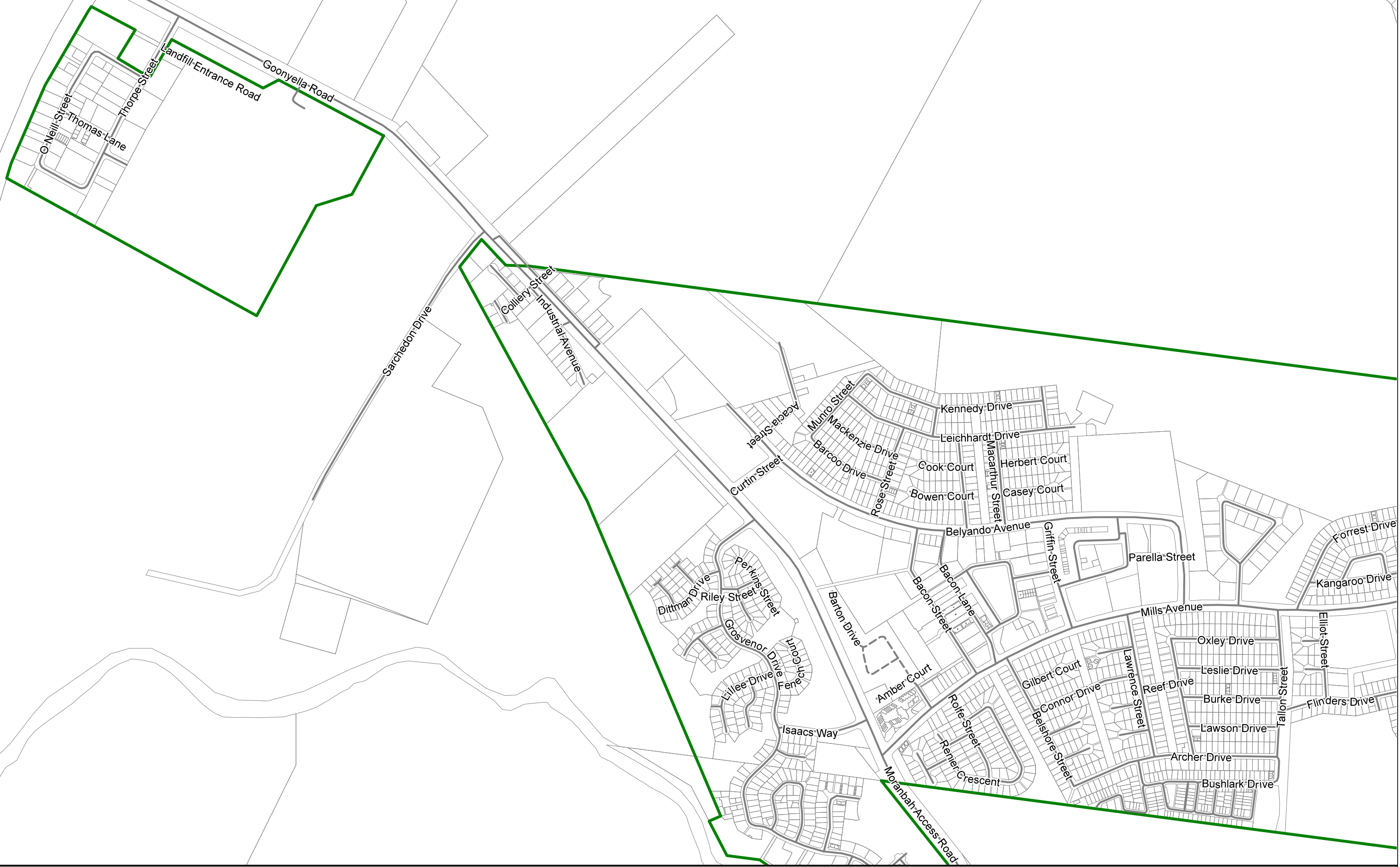
- Property Boundary
- IRC Road
- Private Road
- TMR Road



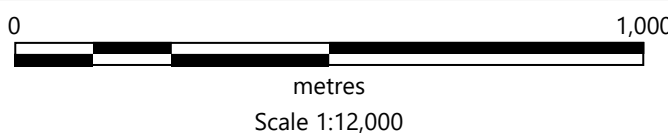
Author: Terese Wilcock
 Date: 16/04/2020
 Projection: Zone 55
 Datum: Map Grid of Australia (MGA 94)


Sewer Service Area MORANBAH EAST





DISCLAIMER: Users of the information recorded in this document (the Information) accept all responsibility and risk associated with the use of the Information and should seek independent professional advice in relation to dealings with property. Despite Department of Natural Resources and Mines (DNRM)'s and Isaac Regional Council (IRC) best efforts, DNRM or IRC make no representations or warranties in relation to the Information, and, to the extent permitted by law, exclude or limit all warranties relating to correctness, accuracy, reliability, completeness or currency and all liability for any direct, indirect and consequential costs, losses, damages and expenses incurred in any way (including but not limited to that arising from negligence) in connection with any use of or reliance on the Information.
 © The State of Queensland (Department of Natural Resources and Mines (DNRM)) and Isaac Regional Council (IRC) 2012.




 PO Box 97 Moranbah
 QLD 4744
 Ph: 1300 ISAACS
 Fax: (07) 4941 8666



 Sewer Service Area

 Property Boundary
 IRC Road
 Private Road
 TMR Road



Author: Terese Wilcock
 Date: 16/04/2020
 Projection: Zone 55
 Datum: Map Grid of Australia (MGA 94)

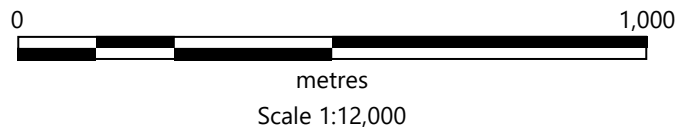
Sewer Service Area MORANBAH NORTHWEST


DISCLAIMER: Users of the information recorded in this document (the Information) accept all responsibility and risk associated with the use of the Information and should seek independent professional advice in relation to dealings with property. Despite Department of Natural Resources and Mines (DNRM)'s and Isaac Regional Council (IRC) best efforts, DNRM or IRC make no representations or warranties in relation to the Information, and, to the extent permitted by law, exclude or limit all warranties relating to correctness, accuracy, reliability, completeness or currency and all liability for any direct, indirect and consequential costs, losses, damages and expenses incurred in any way (including but not limited to that arising from negligence) in connection with any use of or reliance on the Information.


Map Number: 2199b



PO Box 97 Moranbah
 QLD 4744
 Ph: 1300 ISAACS
 Fax: (07) 4941 8666



 Sewer Service Area

-  Property Boundary
-  IRC Road
-  Private Road
-  TMR Road

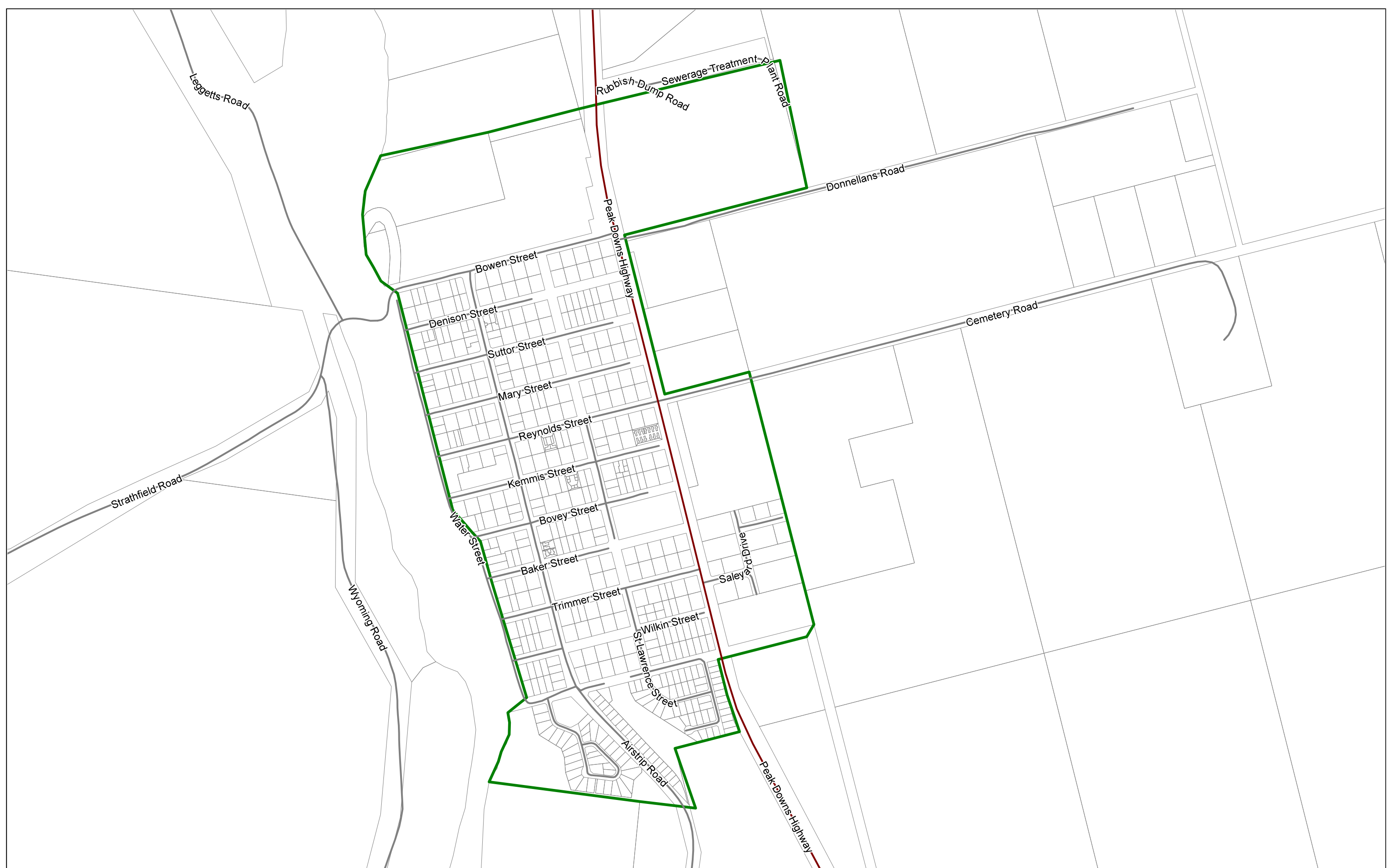


Author: Terese Wilcock
 Date: 16/04/2020
 Projection: Zone 55
 Datum: Map Grid of Australia (MGA 94)

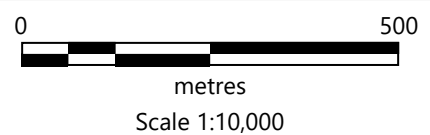
Sewer Service Area MORANBAH SOUTHWEST

DISCLAIMER: Users of the information recorded in this document (the Information) accept all responsibility and risk associated with the use of the Information and should seek independent professional advice in relation to dealings with property. Despite Department of Natural Resources and Mines (DNRM)'s and Isaac Regional Council (IRC) best efforts, DNRM or IRC make no representations or warranties in relation to the Information, and, to the extent permitted by law, exclude or limit all warranties relating to correctness, accuracy, reliability, completeness or currency and all liability for any direct, indirect and consequential costs, losses, damages and expenses incurred in any way (including but not limited to that arising from negligence) in connection with any use of or reliance on the Information.

Map Number: 2199b



PO Box 97 Moranbah
 QLD 4744
 Ph: 1300 ISAACS
 Fax: (07) 4941 8666



- Sewer Service Area
- Property Boundary
- IRC Road
- Private Road
- TMR Road



Author: Terese Wilcock
 Date: 16/04/2020
 Projection: Zone 55
 Datum: Map Grid of Australia (MGA 94)

Sewer Service Area NEBO

ISAAC REGION
 DISCLAIMER: Users of the information recorded in this document (the Information) accept all responsibility and risk associated with the use of the Information and should seek independent professional advice in relation to dealings with property. Despite Department of Natural Resources and Mines (DNRM)'s and Isaac Regional Council (IRC) best efforts, DNRM or IRC make no representations or warranties in relation to the Information, and, to the extent permitted by law, exclude or limit all warranties relating to correctness, accuracy, reliability, completeness or currency and all liability for any direct, indirect and consequential costs, losses, damages and expenses incurred in any way (including but not limited to that arising from negligence) in connection with any use of or reliance on the Information.
 © The State of Queensland (Department of Natural Resources and Mines (DNRM)) and Isaac Regional Council (IRC) 2012.

Map Number: 2199b