


ELECTION SIGNAGE FACT SHEET



Isaac Regional Council recognises the important role of election campaign signage in the democratic process. To assist election candidates and campaign teams, Council has adopted an Election Signage Policy and supporting strategies to provide clarity in relation to the installation and regulation of signage on Council administered land.

DESIGNATED ELECTION SIGNAGE AREAS

To assist election candidates to place their signage in appropriate locations on Council administered lands, a number of designated public spaces for election signage have been identified in Isaac communities.

These spaces are provided in the interests of the voting public and are sited at high-visibility locations in each community. Election signage can be displayed at these locations without the need for prior approval from Council.

Approved areas will be clearly marked at each location. Signs installed outside of the nominated display areas without a relevant approval will be removed.

Designated areas are listed on the next page.

POLLING STATIONS AND CAMPAIGN SITES

Council approval is not required to install election signage at polling booths or pre-polling locations, however, placement of this signage must comply with relevant Federal and State electoral laws.

The installation of signage on a temporary basis, such as for street stalls, campaign booths and roadside electioneering, where such signage is attended at all times by a responsible person does not require an approval. Signage should not interfere with the safe use of public spaces by the community.

SIGNS ON PRIVATE PROPERTY

It is not the intention of Council to regulate or prohibit the placement of election signs on private property unless it is patently evident that the placement of signage creates a significant safety risk for any person who is lawfully using an adjacent road or public place.

SIGNAGE ON COUNCIL LAND OUTSIDE OF DESIGNATED AREAS

Election signage is not be placed on Council land (including roads, reserves, facilities) without the prior written approval of Isaac Regional Council. Approval will not be given for proposals that might:

- Cause damage to any Council asset (including trees, signs, furniture, buildings);
- Have a substantial impact on the visual and other amenity of the land;
- Create a safety or other hazard to any person on or near the land; or
- Cause an obstruction to vehicle or pedestrian traffic.

To request approval, candidates should complete and submit an Election Signage Application Form to Council's Chief Executive Officer.

Continued next page

FOR MORE INFORMATION:
ISAAC.QLD.GOV.AU | **1300 ISAACS** (1300 47 22 27)

f isaacregionalcouncil i isaacregionalcouncil t isaaccouncil

Doc Number: CORP-FS-025 V1 - ECM 4657749

ISAAC
REGION

HELPING TO ENERGISE THE WORLD

Date Effective: 01/02/2020

ELECTION SIGNAGE FACT SHEET

SIGNS ON STATE-CONTROLLED ROADS

Information on the requirements for election signage on State-controlled roads is available on the Department of Transport and Main Roads website www.tmr.qld.gov.au.

SIGN REMOVAL

Council Officers appointed as Authorised Persons will remove and impound election signs from Council lands when they are deemed to be in contravention of the Election Signage Policy. Should a sign be impounded, the owner of the sign or their delegate may retrieve the sign by contacting 1300 ISAACS (1300 472 227).

MORE INFORMATION

For more information please contact the Governance and Corporate Services team at Isaac Regional Council or visit Council's website.

DESIGNATED ELECTION SIGNAGE AREAS

Marked 200sq m areas will be provided at the following locations for purposes of displaying election signage. Please refer to the attached local maps for specific siting details at each location:

Carmila

- Intersection of Carmila Beach Rd and Quality St
- Intersection of Carmila West Rd and Old Bruce Hwy

St Lawrence

- Intersection of St Lawrence Connection Rd and Railway Pde
- Intersection of Settlement Rd and Cannon St

Glenden

- Intersection of Perry Dr and Ewan Dr
- Intersection of Ewan Dr and Gilbert Ave
- Intersection of Turner Ave and Gillham Tce
- Intersection of Gilbert Ave and Turner Ave

Nebo

- Intersection of Cemetary Rd and Peak Downs Hwy
- Intersection of Peak Downs Hwy and Anne St
- Bowen St reserve

Middlemount

- Intersection of Alfred Quinn Dr and James Randell Dr
- Intersection of Centenary Dr South and Nolan Dr
- Intersection of Centenary Dr South and Middlemount-Dysart Rd
- Intersection of Centenary Rd North and James Randall Rd

Dysart

- Intersection of Garnham Dr and Dysart-Middlemount Rd
- Intersection of Garnham Dr and Queen Elizabeth Dr
- Intersection of Dysart Bypass Rd and Queen Elizabeth Dr



Clermont

- Intersection of Gregory Hwy and Clermont Connection Rd (roundabout-west side)
- Intersection of Rubyvale Rd and Francis St
- Intersection of Clermont Connection Rd and Capricorn St
- Intersection of East St and Cheeseborough Rd
- Capella St on reserve land, between Sirius St and Daintree St

Moranbah

- Intersection of Goonyella Rd and Curtain St
- Intersection of Moranbah Access Rd and Mills Ave
- Ted Rolfe Oval facing Mills Ave
- Eastern side of Moranbah Access Rd, south of Apex Park
- Intersection of Isaacs Way and Grosvenor Dr
- Belyando Ave (Opposite Rose St)
- Intersection Tallon St and Flinders Dr
- Intersection Mills Ave and Clements St
- Jackson Ave on reserve land
- Intersection of Clements St and Utah Dr
- Utah Dr on vacant land - cause way

FOR MORE INFORMATION:
ISAAC.QLD.GOV.AU | **1300 ISAACS** (1300 472 227)

 [isaacregionalcouncil](https://www.facebook.com/isaacregionalcouncil)  [isaacregionalcouncil](https://www.instagram.com/isaacregionalcouncil)  [isaaccouncil](https://twitter.com/isaaccouncil)

ISAAC
REGION


HELPING TO ENERGISE THE WORLD



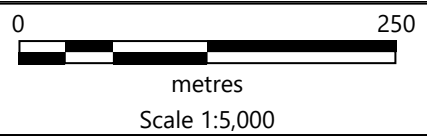
Election Signage by Approval

 Previously Approved (21)

 New Approved (17)



PO Box 97 Moranbah
QLD 4744
Ph: 1300 ISAACS
Fax: (07) 4941 8666



Author: Terese Wilcock
Date: 17/01/2020
Projection: Zone 55
Datum: Map Grid of Australia (MGA 94)

Election Signs Carmila

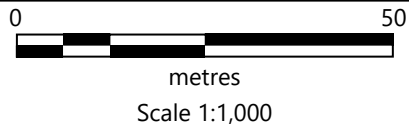
Map Number: 2191

DISCLAIMER: Users of the information recorded in this document (the Information) accept all responsibility and risk associated with the use of the Information and should seek independent professional advice in relation to dealings with property. Despite Department of Natural Resources and Mines (DNRM)'s and Isaac Regional Council (IRC) best efforts, DNRM or IRC make no representations or warranties in relation to the Information, and, to the extent permitted by law, exclude or limit all warranties relating to correctness, accuracy, reliability, completeness or currency and all liability for any direct, indirect and consequential costs, losses, damages and expenses incurred in any way (including but not limited to that arising from negligence) in connection with any use of or reliance on the Information.
© The State of Queensland (Department of Natural Resources and Mines (DNRM)) and Isaac Regional Council (IRC) 2012.



- Election Signage by Approval**
- Previously Approved (21)
 - New Approved (17)

PO Box 97 Moranbah
 QLD 4744
 Ph: 1300 ISAACS
 Fax: (07) 4941 8666



Author: Terese Wilcock
 Date: 17/01/2020
 Projection: Zone 55
 Datum: Map Grid of Australia (MGA 94)

Election Signs Carmila 1

DISCLAIMER: Users of the information recorded in this document (the Information) accept all responsibility and risk associated with the use of the Information and should seek independent professional advice in relation to dealings with property. Despite Department of Natural Resources and Mines (DNRM)'s and Isaac Regional Council (IRC) best efforts, DNRM or IRC make no representations or warranties in relation to the Information, and, to the extent permitted by law, exclude or limit all warranties relating to correctness, accuracy, reliability, completeness or currency and all liability for any direct, indirect and consequential costs, losses, damages and expenses incurred in any way (including but not limited to that arising from negligence) in connection with any use of or reliance on the Information.



© The State of Queensland (Department of Natural Resources and Mines (DNRM)) and Isaac Regional Council (IRC) 2012.

Map Number: 2191

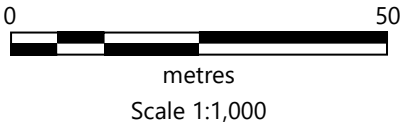




Election Signage by Approval

	Previously Approved (21)
	New Approved (17)

PO Box 97 Moranbah
 QLD 4744
 Ph: 1300 ISAACS
 Fax: (07) 4941 8666



Author: Terese Wilcock
 Date: 17/01/2020
 Projection: Zone 55
 Datum: Map Grid of Australia (MGA 94)

Election Signs Carmila 2

DISCLAIMER: Users of the information recorded in this document (the Information) accept all responsibility and risk associated with the use of the Information and should seek independent professional advice in relation to dealings with property. Despite Department of Natural Resources and Mines (DNRM)'s and Isaac Regional Council (IRC) best efforts, DNRM or IRC make no representations or warranties in relation to the Information, and, to the extent permitted by law, exclude or limit all warranties relating to correctness, accuracy, reliability, completeness or currency and all liability for any direct, indirect and consequential costs, losses, damages and expenses incurred in any way (including but not limited to that arising from negligence) in connection with any use of or reliance on the Information.


© The State of Queensland (Department of Natural Resources and Mines (DNRM)) and Isaac Regional Council (IRC) 2012.


Map Number: 2191



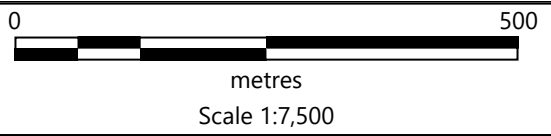


Election Signage by Approval

 Previously Approved (21)

 New Approved (17)

 PO Box 97 Moranbah
 QLD 4744
 Ph: 1300 ISAACS
 Fax: (07) 4941 8666



Author: Terese Wilcock
 Date: 17/01/2020
 Projection: Zone 55
 Datum: Map Grid of Australia (MGA 94)

Election Signs St Lawrence

DISCLAIMER: Users of the information recorded in this document (the Information) accept all responsibility and risk associated with the use of the Information and should seek independent professional advice in relation to dealings with property. Despite Department of Natural Resources and Mines (DNRM)'s and Isaac Regional Council (IRC) best efforts, DNRM or IRC make no representations or warranties in relation to the Information, and, to the extent permitted by law, exclude or limit all warranties relating to correctness, accuracy, reliability, completeness or currency and all liability for any direct, indirect and consequential costs, losses, damages and expenses incurred in any way (including but not limited to that arising from negligence) in connection with any use of or reliance on the Information.

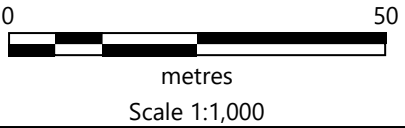
© The State of Queensland (Department of Natural Resources and Mines (DNRM)) and Isaac Regional Council (IRC) 2012.

Map Number: 2191



- Election Signage by Approval**
- Previously Approved (21)
 - New Approved (17)


 PO Box 97 Moranbah
 QLD 4744
 Ph: 1300 ISAACS
 Fax: (07) 4941 8666



Author: Terese Wilcock
 Date: 17/01/2020
 Projection: Zone 55
 Datum: Map Grid of Australia (MGA 94)

Election Signs St Lawrence 1

DISCLAIMER: Users of the information recorded in this document (the Information) accept all responsibility and risk associated with the use of the Information and should seek independent professional advice in relation to dealings with property. Despite Department of Natural Resources and Mines (DNRM)'s and Isaac Regional Council (IRC) best efforts, DNRM or IRC make no representations or warranties in relation to the Information, and, to the extent permitted by law, exclude or limit all warranties relating to correctness, accuracy, reliability, completeness or currency and all liability for any direct, indirect and consequential costs, losses, damages and expenses incurred in any way (including but not limited to that arising from negligence) in connection with any use of or reliance on the Information.
 © The State of Queensland (Department of Natural Resources and Mines (DNRM)) and Isaac Regional Council (IRC) 2012.

Map Number: 2191

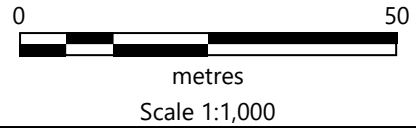


Election Signage by Approval

 Previously Approved (21)

 New Approved (17)

 PO Box 97 Moranbah
 QLD 4744
 Ph: 1300 ISAACS
 Fax: (07) 4941 8666



Author: Terese Wilcock
 Date: 17/01/2020
 Projection: Zone 55
 Datum: Map Grid of Australia (MGA 94)


Election Signs St Lawrence 2


DISCLAIMER: Users of the information recorded in this document (the Information) accept all responsibility and risk associated with the use of the Information and should seek independent professional advice in relation to dealings with property. Despite Department of Natural Resources and Mines (DNRM)'s and Isaac Regional Council (IRC) best efforts, DNRM or IRC make no representations or warranties in relation to the Information, and, to the extent permitted by law, exclude or limit all warranties relating to correctness, accuracy, reliability, completeness or currency and all liability for any direct, indirect and consequential costs, losses, damages and expenses incurred in any way (including but not limited to that arising from negligence) in connection with any use of or reliance on the Information.
 © The State of Queensland (Department of Natural Resources and Mines (DNRM)) and Isaac Regional Council (IRC) 2012.

Map Number: 2191

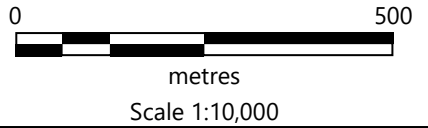


Election Signage by Approval

 Previously Approved (21)

 New Approved (17)

 PO Box 97 Moranbah
QLD 4744
Ph: 1300 ISAACS
Fax: (07) 4941 8666



Author: Terese Wilcock
Date: 17/01/2020
Projection: Zone 55
Datum: Map Grid of Australia (MGA 94)

Election Signs Glenden

DISCLAIMER: Users of the information recorded in this document (the Information) accept all responsibility and risk associated with the use of the Information and should seek independent professional advice in relation to dealings with property. Despite Department of Natural Resources and Mines (DNRM)'s and Isaac Regional Council (IRC) best efforts, DNRM or IRC make no representations or warranties in relation to the Information, and, to the extent permitted by law, exclude or limit all warranties relating to correctness, accuracy, reliability, completeness or currency and all liability for any direct, indirect and consequential costs, losses, damages and expenses incurred in any way (including but not limited to that arising from negligence) in connection with any use of or reliance on the Information.

© The State of Queensland (Department of Natural Resources and Mines (DNRM)) and Isaac Regional Council (IRC) 2012.



Map Number: 2191



Glenden 1
Previously Approved

Ewan Drive

Perry Drive

- Election Signage by Approval**
-  Previously Approved (21)
 -  New Approved (17)

PO Box 97 Moranbah
QLD 4744
Ph: 1300 ISAACS
Fax: (07) 4941 8666



metres
Scale 1:1,000



Author: Terese Wilcock
Date: 17/01/2020
Projection: Zone 55
Datum: Map Grid of Australia (MGA 94)

Election Signs Glenden 1

DISCLAIMER: Users of the information recorded in this document (the Information) accept all responsibility and risk associated with the use of the Information and should seek independent professional advice in relation to dealings with property. Despite Department of Natural Resources and Mines (DNRM)'s and Isaac Regional Council (IRC) best efforts, DNRM or IRC make no representations or warranties in relation to the Information, and, to the extent permitted by law, exclude or limit all warranties relating to correctness, accuracy, reliability, completeness or currency and all liability for any direct, indirect and consequential costs, losses, damages and expenses incurred in any way (including but not limited to that arising from negligence) in connection with any use of or reliance on the Information.

© The State of Queensland (Department of Natural Resources and Mines (DNRM)) and Isaac Regional Council (IRC) 2012.


Map Number: 2191







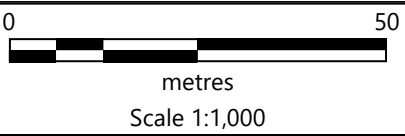
Glenden 2
Previously Approved

Election Signage by Approval

 Previously Approved (21)

 New Approved (17)

 PO Box 97 Moranbah
QLD 4744
Ph: 1300 ISAACS
Fax: (07) 4941 8666



Author: Terese Wilcock
Date: 17/01/2020
Projection: Zone 55
Datum: Map Grid of Australia (MGA 94)

Election Signs Glenden 2


DISCLAIMER: Users of the information recorded in this document (the Information) accept all responsibility and risk associated with the use of the Information and should seek independent professional advice in relation to dealings with property. Despite Department of Natural Resources and Mines (DNRM)'s and Isaac Regional Council (IRC) best efforts, DNRM or IRC make no representations or warranties in relation to the Information, and, to the extent permitted by law, exclude or limit all warranties relating to correctness, accuracy, reliability, completeness or currency and all liability for any direct, indirect and consequential costs, losses, damages and expenses incurred in any way (including but not limited to that arising from negligence) in connection with any use of or reliance on the Information.


© The State of Queensland (Department of Natural Resources and Mines (DNRM)) and Isaac Regional Council (IRC) 2012.


Map Number: 2191



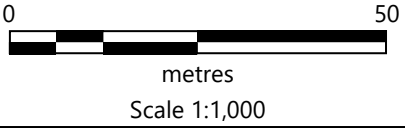
Election Signage by Approval

 Previously Approved (21)

 New Approved (17)



PO Box 97 Moranbah
 QLD 4744
 Ph: 1300 ISAACS
 Fax: (07) 4941 8666



Author: Terese Wilcock
 Date: 17/01/2020
 Projection: Zone 55
 Datum: Map Grid of Australia (MGA 94)

Election Signs Glenden 3


DISCLAIMER: Users of the information recorded in this document (the Information) accept all responsibility and risk associated with the use of the Information and should seek independent professional advice in relation to dealings with property. Despite Department of Natural Resources and Mines (DNRM)'s and Isaac Regional Council (IRC) best efforts, DNRM or IRC make no representations or warranties in relation to the Information, and, to the extent permitted by law, exclude or limit all warranties relating to correctness, accuracy, reliability, completeness or currency and all liability for any direct, indirect and consequential costs, losses, damages and expenses incurred in any way (including but not limited to that arising from negligence) in connection with any use of or reliance on the Information.


© The State of Queensland (Department of Natural Resources and Mines (DNRM)) and Isaac Regional Council (IRC) 2012.


Map Number: 2191



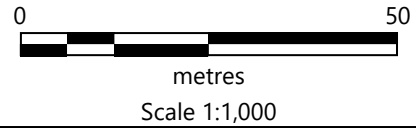
Election Signage by Approval

 Previously Approved (21)

 New Approved (17)



PO Box 97 Moranbah
QLD 4744
Ph: 1300 ISAACS
Fax: (07) 4941 8666



Author: Terese Wilcock
Date: 17/01/2020
Projection: Zone 55
Datum: Map Grid of Australia (MGA 94)

Election Signs Glenden 4

DISCLAIMER: Users of the information recorded in this document (the Information) accept all responsibility and risk associated with the use of the Information and should seek independent professional advice in relation to dealings with property. Despite Department of Natural Resources and Mines (DNRM)'s and Isaac Regional Council (IRC) best efforts, DNRM or IRC make no representations or warranties in relation to the Information, and, to the extent permitted by law, exclude or limit all warranties relating to correctness, accuracy, reliability, completeness or currency and all liability for any direct, indirect and consequential costs, losses, damages and expenses incurred in any way (including but not limited to that arising from negligence) in connection with any use of or reliance on the Information.

© The State of Queensland (Department of Natural Resources and Mines (DNRM)) and Isaac Regional Council (IRC) 2012.


Map Number: 2191



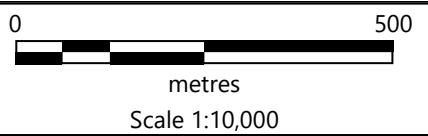
Election Signage by Approval

 Previously Approved (21)

 New Approved (17)



PO Box 97 Moranbah
 QLD 4744
 Ph: 1300 ISAACS
 Fax: (07) 4941 8666



Author: Terese Wilcock
 Date: 28/01/2020
 Projection: Zone 55
 Datum: Map Grid of Australia (MGA 94)


Election Signs Nebo


Map Number: 2191

DISCLAIMER: Users of the information recorded in this document (the Information) accept all responsibility and risk associated with the use of the Information and should seek independent professional advice in relation to dealings with property. Despite Department of Natural Resources and Mines (DNRM)'s and Isaac Regional Council (IRC) best efforts, DNRM or IRC make no representations or warranties in relation to the Information, and, to the extent permitted by law, exclude or limit all warranties relating to correctness, accuracy, reliability, completeness or currency and all liability for any direct, indirect and consequential costs, losses, damages and expenses incurred in any way (including but not limited to that arising from negligence) in connection with any use of or reliance on the Information.
 © The State of Queensland (Department of Natural Resources and Mines (DNRM)) and Isaac Regional Council (IRC) 2012.

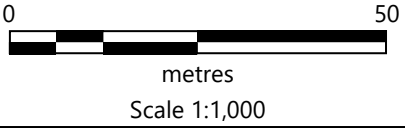


Election Signage by Approval

 Previously Approved (21)

 New Approved (17)

 PO Box 97 Moranbah
 QLD 4744
 Ph: 1300 ISAACS
 Fax: (07) 4941 8666



Author: Terese Wilcock
 Date: 17/01/2020
 Projection: Zone 55
 Datum: Map Grid of Australia (MGA 94)

Election Signs Nebo 1

DISCLAIMER: Users of the information recorded in this document (the Information) accept all responsibility and risk associated with the use of the Information and should seek independent professional advice in relation to dealings with property. Despite Department of Natural Resources and Mines (DNRM)'s and Isaac Regional Council (IRC) best efforts, DNRM or IRC make no representations or warranties in relation to the Information, and, to the extent permitted by law, exclude or limit all warranties relating to correctness, accuracy, reliability, completeness or currency and all liability for any direct, indirect and consequential costs, losses, damages and expenses incurred in any way (including but not limited to that arising from negligence) in connection with any use of or reliance on the Information.

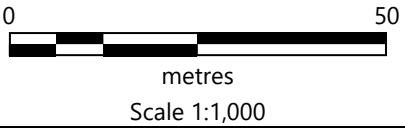
© The State of Queensland (Department of Natural Resources and Mines (DNRM)) and Isaac Regional Council (IRC) 2012.

Map Number: 2191



- Election Signage by Approval**
- Previously Approved (21)
 - New Approved (17)


 PO Box 97 Moranbah
 QLD 4744
 Ph: 1300 ISAACS
 Fax: (07) 4941 8666



Author: Terese Wilcock
 Date: 17/01/2020
 Projection: Zone 55
 Datum: Map Grid of Australia (MGA 94)

Election Signs Nebo 2


DISCLAIMER: Users of the information recorded in this document (the Information) accept all responsibility and risk associated with the use of the Information and should seek independent professional advice in relation to dealings with property. Despite Department of Natural Resources and Mines (DNRM)'s and Isaac Regional Council (IRC) best efforts, DNRM or IRC make no representations or warranties in relation to the Information, and, to the extent permitted by law, exclude or limit all warranties relating to correctness, accuracy, reliability, completeness or currency and all liability for any direct, indirect and consequential costs, losses, damages and expenses incurred in any way (including but not limited to that arising from negligence) in connection with any use of or reliance on the Information.


© The State of Queensland (Department of Natural Resources and Mines (DNRM)) and Isaac Regional Council (IRC) 2012.

Map Number: 2191

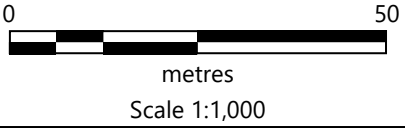


Election Signage by Approval

 Previously Approved (21)

 New Approved (17)

 PO Box 97 Moranbah
 QLD 4744
 Ph: 1300 ISAACS
 Fax: (07) 4941 8666



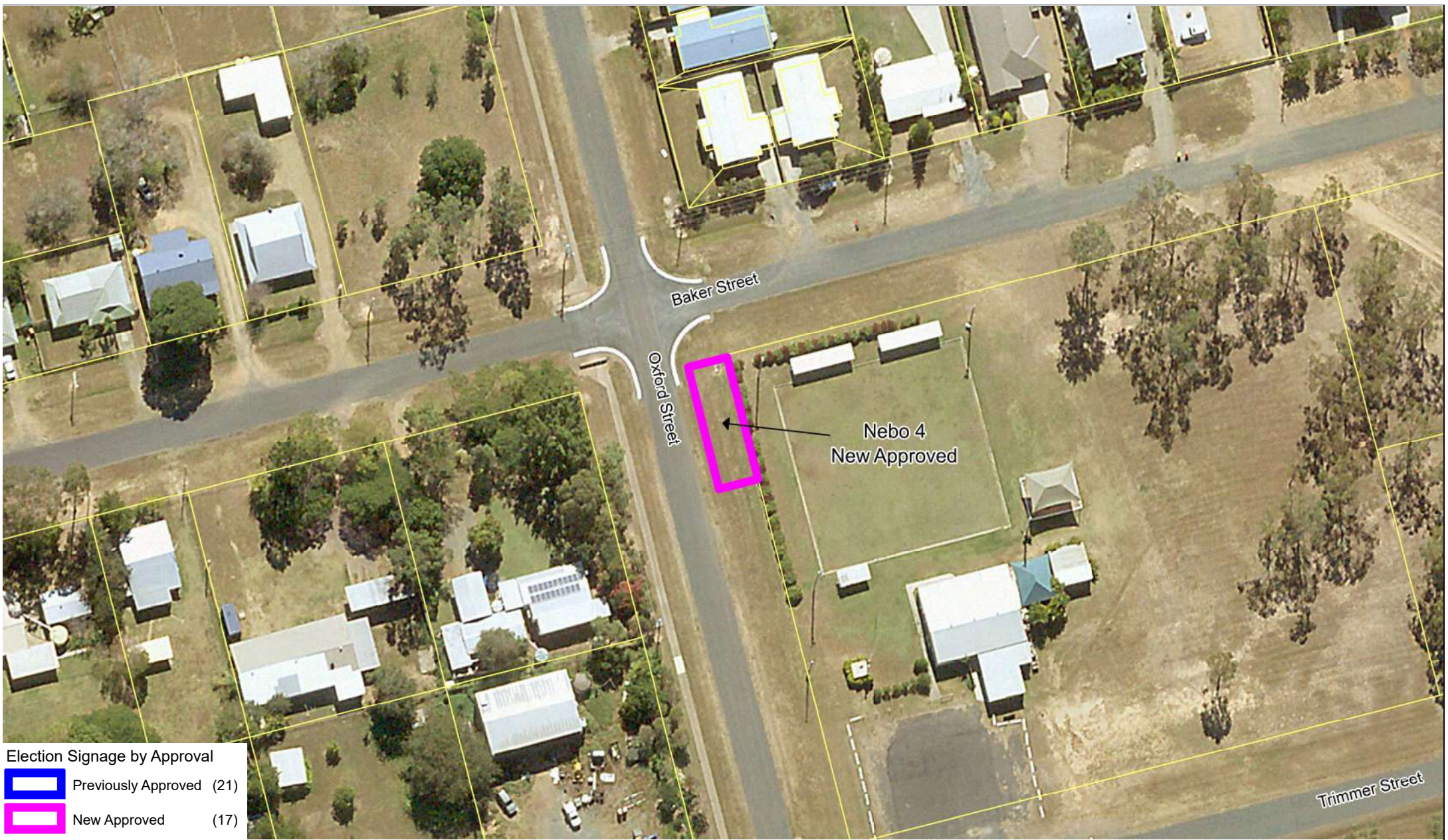
Author: Terese Wilcock
 Date: 17/01/2020
 Projection: Zone 55
 Datum: Map Grid of Australia (MGA 94)

Election Signs Nebo 3

DISCLAIMER: Users of the information recorded in this document (the Information) accept all responsibility and risk associated with the use of the Information and should seek independent professional advice in relation to dealings with property. Despite Department of Natural Resources and Mines (DNRM)'s and Isaac Regional Council (IRC) best efforts, DNRM or IRC make no representations or warranties in relation to the Information, and, to the extent permitted by law, exclude or limit all warranties relating to correctness, accuracy, reliability, completeness or currency and all liability for any direct, indirect and consequential costs, losses, damages and expenses incurred in any way (including but not limited to that arising from negligence) in connection with any use of or reliance on the Information.

© The State of Queensland (Department of Natural Resources and Mines (DNRM)) and Isaac Regional Council (IRC) 2012.

Map Number: 2191

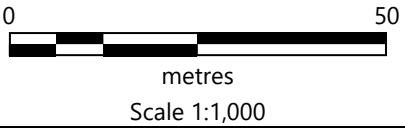


Election Signage by Approval

 Previously Approved (21)

 New Approved (17)

 PO Box 97 Moranbah
QLD 4744
Ph: 1300 ISAACS
Fax: (07) 4941 8666



Author: Terese Wilcock
Date: 17/01/2020
Projection: Zone 55
Datum: Map Grid of Australia (MGA 94)

Election Signs Nebo 4

DISCLAIMER: Users of the information recorded in this document (the Information) accept all responsibility and risk associated with the use of the Information and should seek independent professional advice in relation to dealings with property. Despite Department of Natural Resources and Mines (DNRM)'s and Isaac Regional Council (IRC) best efforts, DNRM or IRC make no representations or warranties in relation to the Information, and, to the extent permitted by law, exclude or limit all warranties relating to correctness, accuracy, reliability, completeness or currency and all liability for any direct, indirect and consequential costs, losses, damages and expenses incurred in any way (including but not limited to that arising from negligence) in connection with any use of or reliance on the Information.

© The State of Queensland (Department of Natural Resources and Mines (DNRM)) and Isaac Regional Council (IRC) 2012.


Map Number: 2191



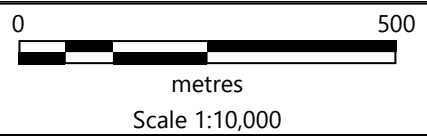
Election Signage by Approval

 Previously Approved (21)

 New Approved (17)



PO Box 97 Moranbah
 QLD 4744
 Ph: 1300 ISAACS
 Fax: (07) 4941 8666



Author: Terese Wilcock
 Date: 17/01/2020
 Projection: Zone 55
 Datum: Map Grid of Australia (MGA 94)

Election Signs Middlemount

DISCLAIMER: Users of the information recorded in this document (the Information) accept all responsibility and risk associated with the use of the Information and should seek independent professional advice in relation to dealings with property. Despite Department of Natural Resources and Mines (DNRM)'s and Isaac Regional Council (IRC) best efforts, DNRM or IRC make no representations or warranties in relation to the Information, and, to the extent permitted by law, exclude or limit all warranties relating to correctness, accuracy, reliability, completeness or currency and all liability for any direct, indirect and consequential costs, losses, damages and expenses incurred in any way (including but not limited to that arising from negligence) in connection with any use of or reliance on the Information.

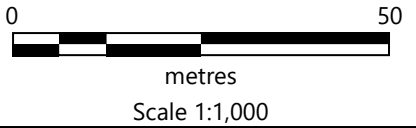
© The State of Queensland (Department of Natural Resources and Mines (DNRM)) and Isaac Regional Council (IRC) 2012.

Map Number: 2191



- Election Signage by Approval**
- Previously Approved (21)
 - New Approved (17)


 PO Box 97 Moranbah
 QLD 4744
 Ph: 1300 ISAACS
 Fax: (07) 4941 8666



Author: Terese Wilcock
 Date: 17/01/2020
 Projection: Zone 55
 Datum: Map Grid of Australia (MGA 94)



Election Signs Middlemount 1


DISCLAIMER: Users of the information recorded in this document (the Information) accept all responsibility and risk associated with the use of the Information and should seek independent professional advice in relation to dealings with property. Despite Department of Natural Resources and Mines (DNRM)'s and Isaac Regional Council (IRC) best efforts, DNRM or IRC make no representations or warranties in relation to the Information, and, to the extent permitted by law, exclude or limit all warranties relating to correctness, accuracy, reliability, completeness or currency and all liability for any direct, indirect and consequential costs, losses, damages and expenses incurred in any way (including but not limited to that arising from negligence) in connection with any use of or reliance on the Information.

© The State of Queensland (Department of Natural Resources and Mines (DNRM)) and Isaac Regional Council (IRC) 2012.

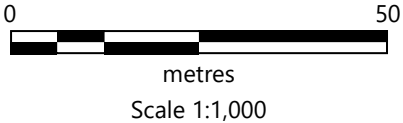
Map Number: 2191



- Election Signage by Approval**
-  Previously Approved (21)
 -  New Approved (17)



PO Box 97 Moranbah
 QLD 4744
 Ph: 1300 ISAACS
 Fax: (07) 4941 8666



Author: Terese Wilcock
 Date: 17/01/2020
 Projection: Zone 55
 Datum: Map Grid of Australia (MGA 94)

Election Signs Middlemount 2

DISCLAIMER: Users of the information recorded in this document (the Information) accept all responsibility and risk associated with the use of the Information and should seek independent professional advice in relation to dealings with property. Despite Department of Natural Resources and Mines (DNRM)'s and Isaac Regional Council (IRC) best efforts, DNRM or IRC make no representations or warranties in relation to the Information, and, to the extent permitted by law, exclude or limit all warranties relating to correctness, accuracy, reliability, completeness or currency and all liability for any direct, indirect and consequential costs, losses, damages and expenses incurred in any way (including but not limited to that arising from negligence) in connection with any use of or reliance on the Information.

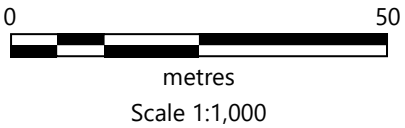
© The State of Queensland (Department of Natural Resources and Mines (DNRM)) and Isaac Regional Council (IRC) 2012.

Map Number: 2191



- Election Signage by Approval**
-  Previously Approved (21)
 -  New Approved (17)

PO Box 97 Moranbah
 QLD 4744
 Ph: 1300 ISAACS
 Fax: (07) 4941 8666



Author: Terese Wilcock
 Date: 17/01/2020
 Projection: Zone 55
 Datum: Map Grid of Australia (MGA 94)

Election Signs Middlemount 3

DISCLAIMER: Users of the information recorded in this document (the Information) accept all responsibility and risk associated with the use of the Information and should seek independent professional advice in relation to dealings with property. Despite Department of Natural Resources and Mines (DNRM)'s and Isaac Regional Council (IRC) best efforts, DNRM or IRC make no representations or warranties in relation to the Information, and, to the extent permitted by law, exclude or limit all warranties relating to correctness, accuracy, reliability, completeness or currency and all liability for any direct, indirect and consequential costs, losses, damages and expenses incurred in any way (including but not limited to that arising from negligence) in connection with any use of or reliance on the Information.

© The State of Queensland (Department of Natural Resources and Mines (DNRM)) and Isaac Regional Council (IRC) 2012.

Map Number: 2191



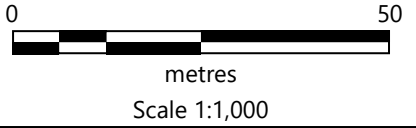


Election Signage by Approval

 Previously Approved (21)

 New Approved (17)

 PO Box 97 Moranbah
 QLD 4744
 Ph: 1300 ISAACS
 Fax: (07) 4941 8666



Author: Terese Wilcock
 Date: 17/01/2020
 Projection: Zone 55
 Datum: Map Grid of Australia (MGA 94)

Election Signs Middlemount 4

DISCLAIMER: Users of the information recorded in this document (the Information) accept all responsibility and risk associated with the use of the Information and should seek independent professional advice in relation to dealings with property. Despite Department of Natural Resources and Mines (DNRM)'s and Isaac Regional Council (IRC) best efforts, DNRM or IRC make no representations or warranties in relation to the Information, and, to the extent permitted by law, exclude or limit all warranties relating to correctness, accuracy, reliability, completeness or currency and all liability for any direct, indirect and consequential costs, losses, damages and expenses incurred in any way (including but not limited to that arising from negligence) in connection with any use of or reliance on the Information.

© The State of Queensland (Department of Natural Resources and Mines (DNRM)) and Isaac Regional Council (IRC) 2012.

Map Number: 2191

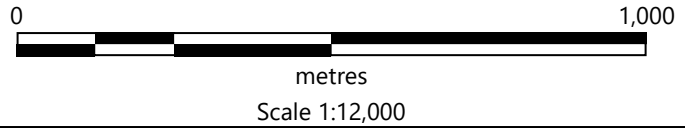


Election Signage by Approval

Previously Approved (21)

New Approved (17)

 PO Box 97 Moranbah
 QLD 4744
 Ph: 1300 ISAACS
 Fax: (07) 4941 8666



Author: Terese Wilcock
 Date: 17/01/2020
 Projection: Zone 55
 Datum: Map Grid of Australia (MGA 94)

Election Signs Dysart


DISCLAIMER: Users of the information recorded in this document (the Information) accept all responsibility and risk associated with the use of the Information and should seek independent professional advice in relation to dealings with property. Despite Department of Natural Resources and Mines (DNRM)'s and Isaac Regional Council (IRC) best efforts, DNRM or IRC make no representations or warranties in relation to the Information, and, to the extent permitted by law, exclude or limit all warranties relating to correctness, accuracy, reliability, completeness or currency and all liability for any direct, indirect and consequential costs, losses, damages and expenses incurred in any way (including but not limited to that arising from negligence) in connection with any use of or reliance on the Information.


© The State of Queensland (Department of Natural Resources and Mines (DNRM)) and Isaac Regional Council (IRC) 2012.

Map Number: 2191

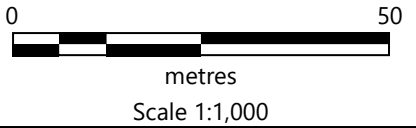


Election Signage by Approval

 Previously Approved (21)

 New Approved (17)

 PO Box 97 Moranbah
QLD 4744
Ph: 1300 ISAACS
Fax: (07) 4941 8666



Author: Terese Wilcock
Date: 17/01/2020
Projection: Zone 55
Datum: Map Grid of Australia (MGA 94)



Election Signs Dysart 1

DISCLAIMER: Users of the information recorded in this document (the Information) accept all responsibility and risk associated with the use of the Information and should seek independent professional advice in relation to dealings with property. Despite Department of Natural Resources and Mines (DNRM)'s and Isaac Regional Council (IRC) best efforts, DNRM or IRC make no representations or warranties in relation to the Information, and, to the extent permitted by law, exclude or limit all warranties relating to correctness, accuracy, reliability, completeness or currency and all liability for any direct, indirect and consequential costs, losses, damages and expenses incurred in any way (including but not limited to that arising from negligence) in connection with any use of or reliance on the Information.

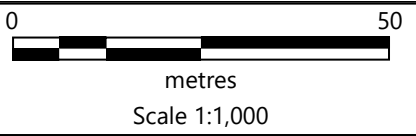
© The State of Queensland (Department of Natural Resources and Mines (DNRM)) and Isaac Regional Council (IRC) 2012.

Map Number: 2191



- Election Signage by Approval**
-  Previously Approved (21)
 -  New Approved (17)


 PO Box 97 Moranbah
 QLD 4744
 Ph: 1300 ISAACS
 Fax: (07) 4941 8666



Author: Terese Wilcock
 Date: 17/01/2020
 Projection: Zone 55
 Datum: Map Grid of Australia (MGA 94)

Election Signs Dysart 2


DISCLAIMER: Users of the information recorded in this document (the Information) accept all responsibility and risk associated with the use of the Information and should seek independent professional advice in relation to dealings with property. Despite Department of Natural Resources and Mines (DNRM)'s and Isaac Regional Council (IRC) best efforts, DNRM or IRC make no representations or warranties in relation to the Information, and, to the extent permitted by law, exclude or limit all warranties relating to correctness, accuracy, reliability, completeness or currency and all liability for any direct, indirect and consequential costs, losses, damages and expenses incurred in any way (including but not limited to that arising from negligence) in connection with any use of or reliance on the Information.


© The State of Queensland (Department of Natural Resources and Mines (DNRM)) and Isaac Regional Council (IRC) 2012.


Map Number: 2191



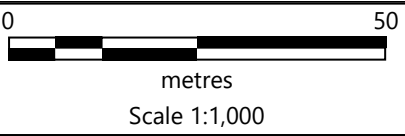
Election Signage by Approval

 Previously Approved (21)

 New Approved (17)



PO Box 97 Moranbah
 QLD 4744
 Ph: 1300 ISAACS
 Fax: (07) 4941 8666



Author: Terese Wilcock
 Date: 17/01/2020
 Projection: Zone 55
 Datum: Map Grid of Australia (MGA 94)

Election Signs Dysart 3


DISCLAIMER: Users of the information recorded in this document (the Information) accept all responsibility and risk associated with the use of the Information and should seek independent professional advice in relation to dealings with property. Despite Department of Natural Resources and Mines (DNRM)'s and Isaac Regional Council (IRC) best efforts, DNRM or IRC make no representations or warranties in relation to the Information, and, to the extent permitted by law, exclude or limit all warranties relating to correctness, accuracy, reliability, completeness or currency and all liability for any direct, indirect and consequential costs, losses, damages and expenses incurred in any way (including but not limited to that arising from negligence) in connection with any use of or reliance on the Information.


© The State of Queensland (Department of Natural Resources and Mines (DNRM)) and Isaac Regional Council (IRC) 2012.

Map Number: 2191

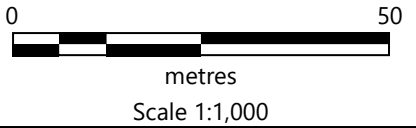


Election Signage by Approval

 Previously Approved (21)

 New Approved (17)

 PO Box 97 Moranbah
 QLD 4744
 Ph: 1300 ISAACS
 Fax: (07) 4941 8666



Author: Terese Wilcock
 Date: 17/01/2020
 Projection: Zone 55
 Datum: Map Grid of Australia (MGA 94)



Election Signs Dysart 4

DISCLAIMER: Users of the information recorded in this document (the Information) accept all responsibility and risk associated with the use of the Information and should seek independent professional advice in relation to dealings with property. Despite Department of Natural Resources and Mines (DNRM)'s and Isaac Regional Council (IRC) best efforts, DNRM or IRC make no representations or warranties in relation to the Information, and, to the extent permitted by law, exclude or limit all warranties relating to correctness, accuracy, reliability, completeness or currency and all liability for any direct, indirect and consequential costs, losses, damages and expenses incurred in any way (including but not limited to that arising from negligence) in connection with any use of or reliance on the Information.

© The State of Queensland (Department of Natural Resources and Mines (DNRM)) and Isaac Regional Council (IRC) 2012.

Map Number: 2191

Election Signage by Approval

-  Previously Approved (21)
-  New Approved (17)



metres
Scale 1:15,000



Election Signs Clermont

PO Box 97 Moranbah, QLD 4744
Ph: 1300 ISAACS
Fax: (07) 4941 8666

Author: Terese Wilcock
Date: 17/01/2020


Projection: Zone 55
Datum: Map Grid of Australia (MGA 94)


Map Number: 2191

DISCLAIMER: Users of the information recorded in this document (the Information) accept all responsibility and risk associated with the use of the Information and should seek independent professional advice in relation to dealings with property. Despite Department of Natural Resources and Mines (DNRM)'s and Isaac Regional Council (IRC) best efforts, DNRM or IRC make no representations or warranties in relation to the Information, and, to the extent permitted by law, exclude or limit all warranties relating to correctness, accuracy, reliability, completeness or currency and all liability for any direct, indirect and consequential costs, losses, damages and expenses incurred in any way (including but not limited to that arising from negligence) in connection with any use of or reliance on the Information.
© The State of Queensland (Department of Natural Resources and Mines (DNRM)) and Isaac Regional Council (IRC) 2012.

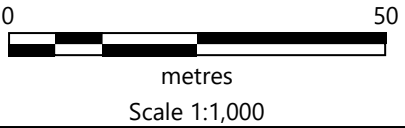


Election Signage by Approval

 Previously Approved (21)

 New Approved (17)

 PO Box 97 Moranbah
 QLD 4744
 Ph: 1300 ISAACS
 Fax: (07) 4941 8666



Author: Terese Wilcock
 Date: 17/01/2020
 Projection: Zone 55
 Datum: Map Grid of Australia (MGA 94)

Election Signs Clermont 1


DISCLAIMER: Users of the information recorded in this document (the Information) accept all responsibility and risk associated with the use of the Information and should seek independent professional advice in relation to dealings with property. Despite Department of Natural Resources and Mines (DNRM)'s and Isaac Regional Council (IRC) best efforts, DNRM or IRC make no representations or warranties in relation to the Information, and, to the extent permitted by law, exclude or limit all warranties relating to correctness, accuracy, reliability, completeness or currency and all liability for any direct, indirect and consequential costs, losses, damages and expenses incurred in any way (including but not limited to that arising from negligence) in connection with any use of or reliance on the Information.


© The State of Queensland (Department of Natural Resources and Mines (DNRM)) and Isaac Regional Council (IRC) 2012.

Map Number: 2191

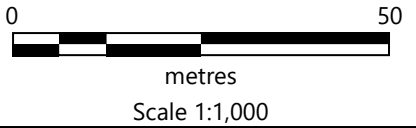


Election Signage by Approval

 Previously Approved (21)

 New Approved (17)

 PO Box 97 Moranbah
 QLD 4744
 Ph: 1300 ISAACS
 Fax: (07) 4941 8666



Author: Terese Wilcock
 Date: 17/01/2020
 Projection: Zone 55
 Datum: Map Grid of Australia (MGA 94)

Election Signs Clermont 2

DISCLAIMER: Users of the information recorded in this document (the Information) accept all responsibility and risk associated with the use of the Information and should seek independent professional advice in relation to dealings with property. Despite Department of Natural Resources and Mines (DNRM)'s and Isaac Regional Council (IRC) best efforts, DNRM or IRC make no representations or warranties in relation to the Information, and, to the extent permitted by law, exclude or limit all warranties relating to correctness, accuracy, reliability, completeness or currency and all liability for any direct, indirect and consequential costs, losses, damages and expenses incurred in any way (including but not limited to that arising from negligence) in connection with any use of or reliance on the Information.

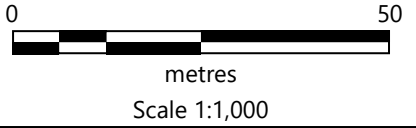
© The State of Queensland (Department of Natural Resources and Mines (DNRM)) and Isaac Regional Council (IRC) 2012.

Map Number: 2191



- Election Signage by Approval**
- Previously Approved (21)
 - New Approved (17)


 PO Box 97 Moranbah
 QLD 4744
 Ph: 1300 ISAACS
 Fax: (07) 4941 8666



Author: Terese Wilcock
 Date: 17/01/2020
 Projection: Zone 55
 Datum: Map Grid of Australia (MGA 94)

Election Signs Clermont 3

DISCLAIMER: Users of the information recorded in this document (the Information) accept all responsibility and risk associated with the use of the Information and should seek independent professional advice in relation to dealings with property. Despite Department of Natural Resources and Mines (DNRM)'s and Isaac Regional Council (IRC) best efforts, DNRM or IRC make no representations or warranties in relation to the Information, and, to the extent permitted by law, exclude or limit all warranties relating to correctness, accuracy, reliability, completeness or currency and all liability for any direct, indirect and consequential costs, losses, damages and expenses incurred in any way (including but not limited to that arising from negligence) in connection with any use of or reliance on the Information.
 © The State of Queensland (Department of Natural Resources and Mines (DNRM)) and Isaac Regional Council (IRC) 2012.

Map Number: 2191



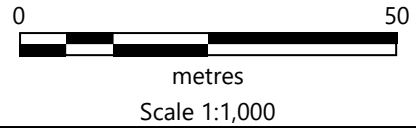
Election Signage by Approval

 Previously Approved (21)

 New Approved (17)



PO Box 97 Moranbah
 QLD 4744
 Ph: 1300 ISAACS
 Fax: (07) 4941 8666



Author: Terese Wilcock
 Date: 17/01/2020
 Projection: Zone 55
 Datum: Map Grid of Australia (MGA 94)

Election Signs Clermont 4


DISCLAIMER: Users of the information recorded in this document (the Information) accept all responsibility and risk associated with the use of the Information and should seek independent professional advice in relation to dealings with property. Despite Department of Natural Resources and Mines (DNRM)'s and Isaac Regional Council (IRC) best efforts, DNRM or IRC make no representations or warranties in relation to the Information, and, to the extent permitted by law, exclude or limit all warranties relating to correctness, accuracy, reliability, completeness or currency and all liability for any direct, indirect and consequential costs, losses, damages and expenses incurred in any way (including but not limited to that arising from negligence) in connection with any use of or reliance on the Information.


© The State of Queensland (Department of Natural Resources and Mines (DNRM)) and Isaac Regional Council (IRC) 2012.


Map Number: 2191



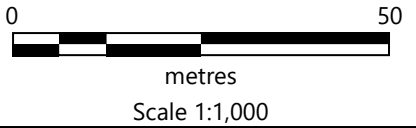
Election Signage by Approval

 Previously Approved (21)

 New Approved (17)



PO Box 97 Moranbah
QLD 4744
Ph: 1300 ISAACS
Fax: (07) 4941 8666



Author: Terese Wilcock
Date: 17/01/2020
Projection: Zone 55
Datum: Map Grid of Australia (MGA 94)

Election Signs Clermont 5

DISCLAIMER: Users of the information recorded in this document (the Information) accept all responsibility and risk associated with the use of the Information and should seek independent professional advice in relation to dealings with property. Despite Department of Natural Resources and Mines (DNRM)'s and Isaac Regional Council (IRC) best efforts, DNRM or IRC make no representations or warranties in relation to the Information, and, to the extent permitted by law, exclude or limit all warranties relating to correctness, accuracy, reliability, completeness or currency and all liability for any direct, indirect and consequential costs, losses, damages and expenses incurred in any way (including but not limited to that arising from negligence) in connection with any use of or reliance on the Information.

© The State of Queensland (Department of Natural Resources and Mines (DNRM)) and Isaac Regional Council (IRC) 2012.


Map Number: 2191



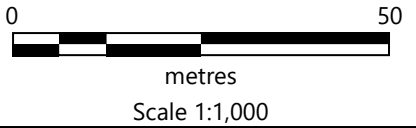
Election Signage by Approval

 Previously Approved (21)

 New Approved (17)



PO Box 97 Moranbah
 QLD 4744
 Ph: 1300 ISAACS
 Fax: (07) 4941 8666



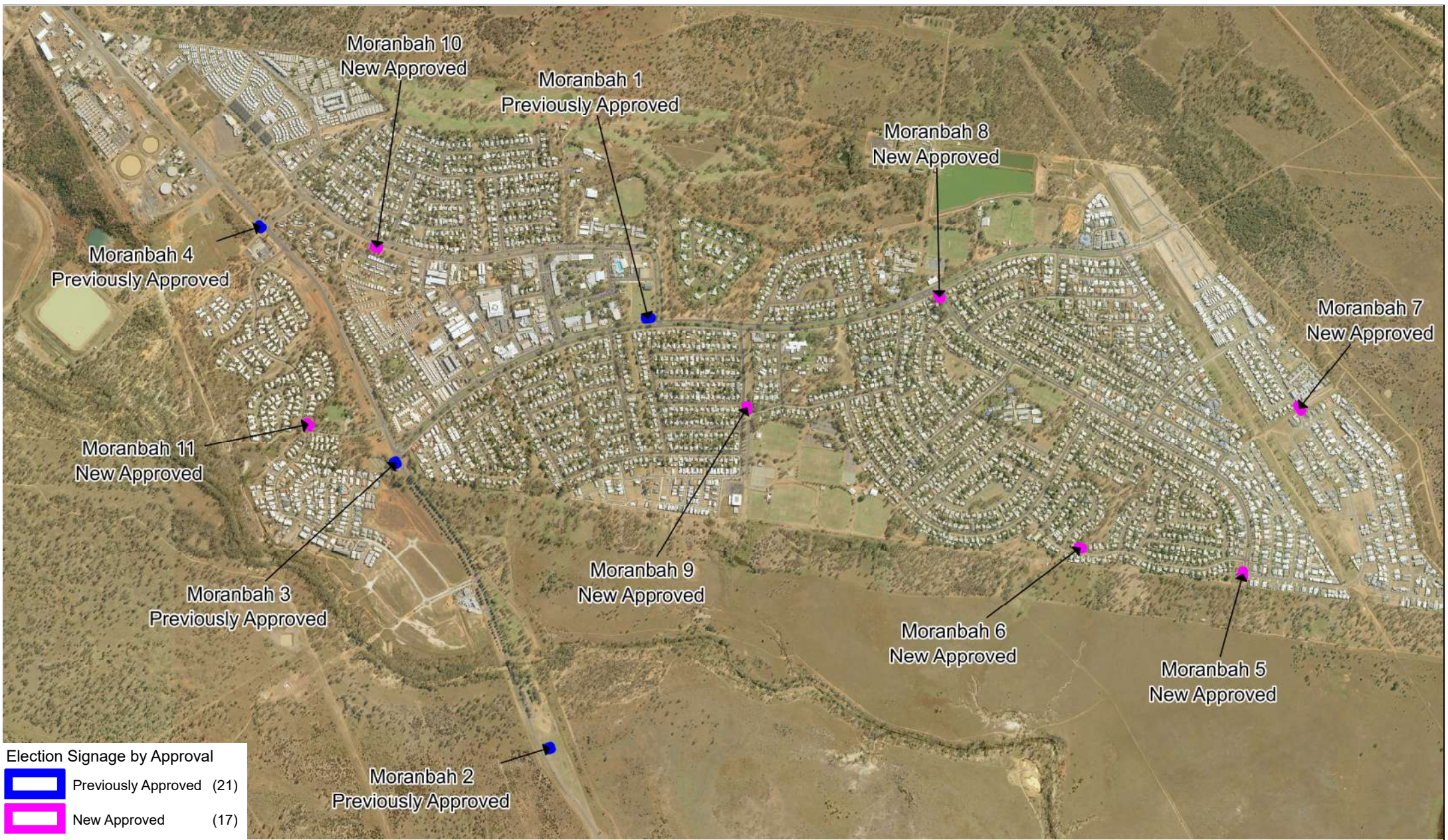
Author: Terese Wilcock
 Date: 17/01/2020
 Projection: Zone 55
 Datum: Map Grid of Australia (MGA 94)

Election Signs Clermont 6

DISCLAIMER: Users of the information recorded in this document (the Information) accept all responsibility and risk associated with the use of the Information and should seek independent professional advice in relation to dealings with property. Despite Department of Natural Resources and Mines (DNRM)'s and Isaac Regional Council (IRC) best efforts, DNRM or IRC make no representations or warranties in relation to the Information, and, to the extent permitted by law, exclude or limit all warranties relating to correctness, accuracy, reliability, completeness or currency and all liability for any direct, indirect and consequential costs, losses, damages and expenses incurred in any way (including but not limited to that arising from negligence) in connection with any use of or reliance on the Information.

© The State of Queensland (Department of Natural Resources and Mines (DNRM)) and Isaac Regional Council (IRC) 2012.


Map Number: 2191



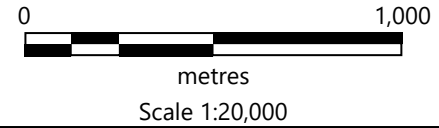
Election Signage by Approval

 Previously Approved (21)

 New Approved (17)



PO Box 97 Moranbah
QLD 4744
Ph: 1300 ISAACS
Fax: (07) 4941 8666



Author: Terese Wilcock
Date: 17/01/2020
Projection: Zone 55
Datum: Map Grid of Australia (MGA 94)

Election Signs Moranbah


DISCLAIMER: Users of the information recorded in this document (the Information) accept all responsibility and risk associated with the use of the Information and should seek independent professional advice in relation to dealings with property. Despite Department of Natural Resources and Mines (DNRM)'s and Isaac Regional Council (IRC) best efforts, DNRM or IRC make no representations or warranties in relation to the Information, and, to the extent permitted by law, exclude or limit all warranties relating to correctness, accuracy, reliability, completeness or currency and all liability for any direct, indirect and consequential costs, losses, damages and expenses incurred in any way (including but not limited to that arising from negligence) in connection with any use of or reliance on the Information.


© The State of Queensland (Department of Natural Resources and Mines (DNRM)) and Isaac Regional Council (IRC) 2012.

Map Number: 2191

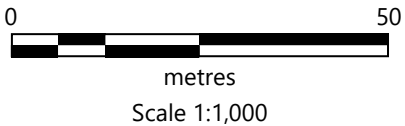


Election Signage by Approval

 Previously Approved (21)

 New Approved (17)

PO Box 97 Moranbah
 QLD 4744
 Ph: 1300 ISAACS
 Fax: (07) 4941 8666



Author: Terese Wilcock
 Date: 17/01/2020
 Projection: Zone 55
 Datum: Map Grid of Australia (MGA 94)

Election Signs Moranbah 1

DISCLAIMER: Users of the information recorded in this document (the Information) accept all responsibility and risk associated with the use of the Information and should seek independent professional advice in relation to dealings with property. Despite Department of Natural Resources and Mines (DNRM)'s and Isaac Regional Council (IRC) best efforts, DNRM or IRC make no representations or warranties in relation to the Information, and, to the extent permitted by law, exclude or limit all warranties relating to correctness, accuracy, reliability, completeness or currency and all liability for any direct, indirect and consequential costs, losses, damages and expenses incurred in any way (including but not limited to that arising from negligence) in connection with any use of or reliance on the Information.

© The State of Queensland (Department of Natural Resources and Mines (DNRM)) and Isaac Regional Council (IRC) 2012.

Map Number: 2191




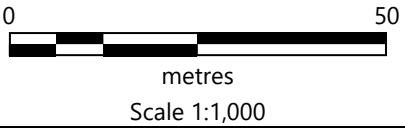


Election Signage by Approval

 Previously Approved (21)

 New Approved (17)

 PO Box 97 Moranbah
 QLD 4744
 Ph: 1300 ISAACS
 Fax: (07) 4941 8666



Author: Terese Wilcock
 Date: 17/01/2020
 Projection: Zone 55
 Datum: Map Grid of Australia (MGA 94)

Election Signs Moranbah 2

DISCLAIMER: Users of the information recorded in this document (the Information) accept all responsibility and risk associated with the use of the Information and should seek independent professional advice in relation to dealings with property. Despite Department of Natural Resources and Mines (DNRM)'s and Isaac Regional Council (IRC) best efforts, DNRM or IRC make no representations or warranties in relation to the Information, and, to the extent permitted by law, exclude or limit all warranties relating to correctness, accuracy, reliability, completeness or currency and all liability for any direct, indirect and consequential costs, losses, damages and expenses incurred in any way (including but not limited to that arising from negligence) in connection with any use of or reliance on the Information.

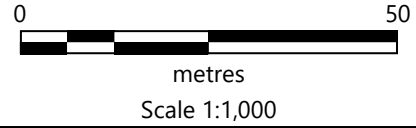
© The State of Queensland (Department of Natural Resources and Mines (DNRM)) and Isaac Regional Council (IRC) 2012.

Map Number: 2191



- Election Signage by Approval**
- Previously Approved (21)
 - New Approved (17)


 PO Box 97 Moranbah
 QLD 4744
 Ph: 1300 ISAACS
 Fax: (07) 4941 8666



Author: Terese Wilcock
 Date: 17/01/2020
 Projection: Zone 55
 Datum: Map Grid of Australia (MGA 94)

Election Signs Moranbah 3

DISCLAIMER: Users of the information recorded in this document (the Information) accept all responsibility and risk associated with the use of the Information and should seek independent professional advice in relation to dealings with property. Despite Department of Natural Resources and Mines (DNRM)'s and Isaac Regional Council (IRC) best efforts, DNRM or IRC make no representations or warranties in relation to the Information, and, to the extent permitted by law, exclude or limit all warranties relating to correctness, accuracy, reliability, completeness or currency and all liability for any direct, indirect and consequential costs, losses, damages and expenses incurred in any way (including but not limited to that arising from negligence) in connection with any use of or reliance on the Information.

© The State of Queensland (Department of Natural Resources and Mines (DNRM)) and Isaac Regional Council (IRC) 2012.


Map Number: 2191

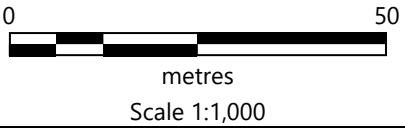


Election Signage by Approval

 Previously Approved (21)

 New Approved (17)

 PO Box 97 Moranbah
 QLD 4744
 Ph: 1300 ISAACS
 Fax: (07) 4941 8666



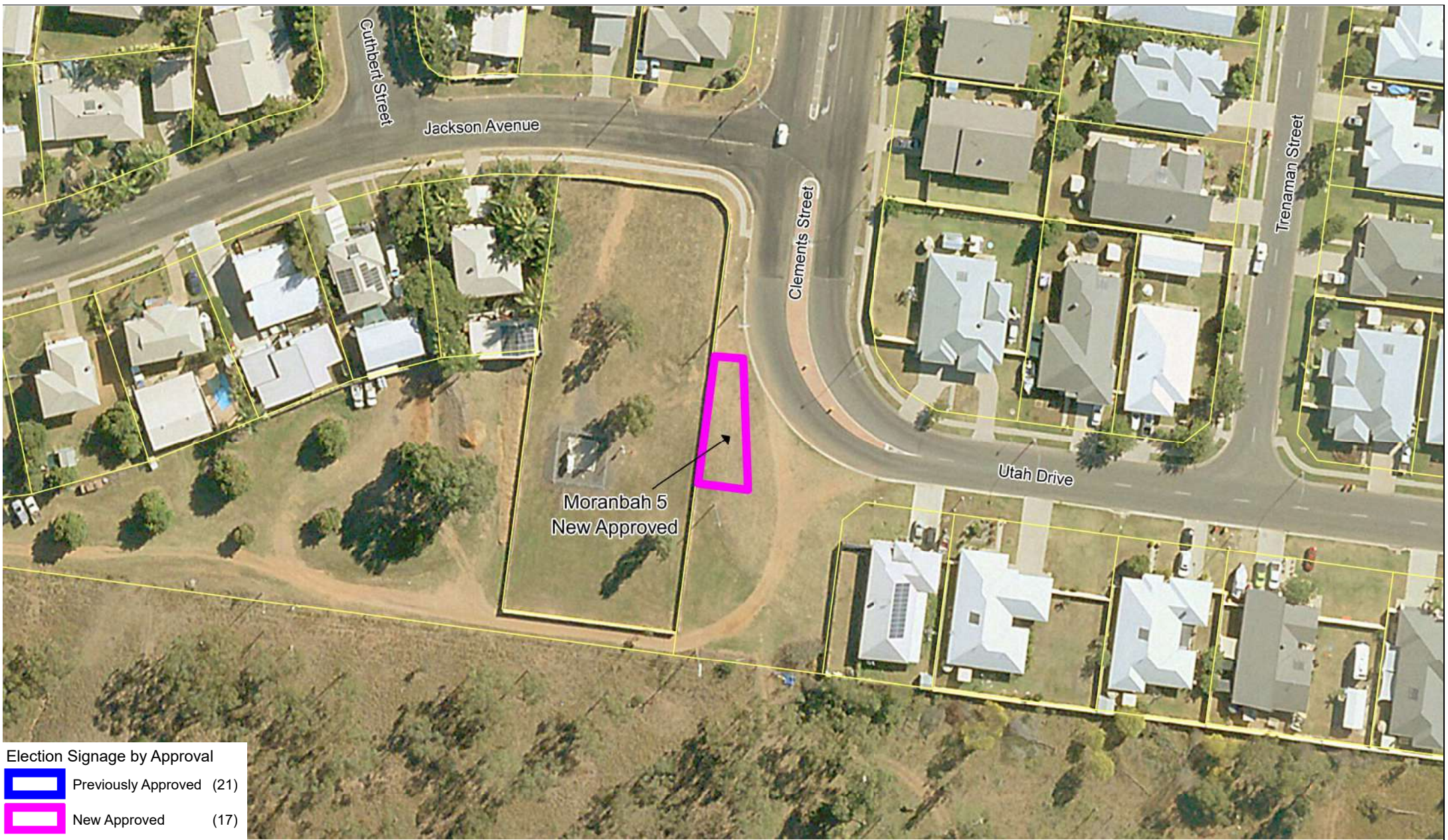
Author: Terese Wilcock
 Date: 17/01/2020
 Projection: Zone 55
 Datum: Map Grid of Australia (MGA 94)

Election Signs Moranbah 4


DISCLAIMER: Users of the information recorded in this document (the Information) accept all responsibility and risk associated with the use of the Information and should seek independent professional advice in relation to dealings with property. Despite Department of Natural Resources and Mines (DNRM)'s and Isaac Regional Council (IRC) best efforts, DNRM or IRC make no representations or warranties in relation to the Information, and, to the extent permitted by law, exclude or limit all warranties relating to correctness, accuracy, reliability, completeness or currency and all liability for any direct, indirect and consequential costs, losses, damages and expenses incurred in any way (including but not limited to that arising from negligence) in connection with any use of or reliance on the Information.


© The State of Queensland (Department of Natural Resources and Mines (DNRM)) and Isaac Regional Council (IRC) 2012.


Map Number: 2191



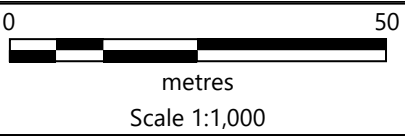
Election Signage by Approval

 Previously Approved (21)

 New Approved (17)



PO Box 97 Moranbah
 QLD 4744
 Ph: 1300 ISAACS
 Fax: (07) 4941 8666



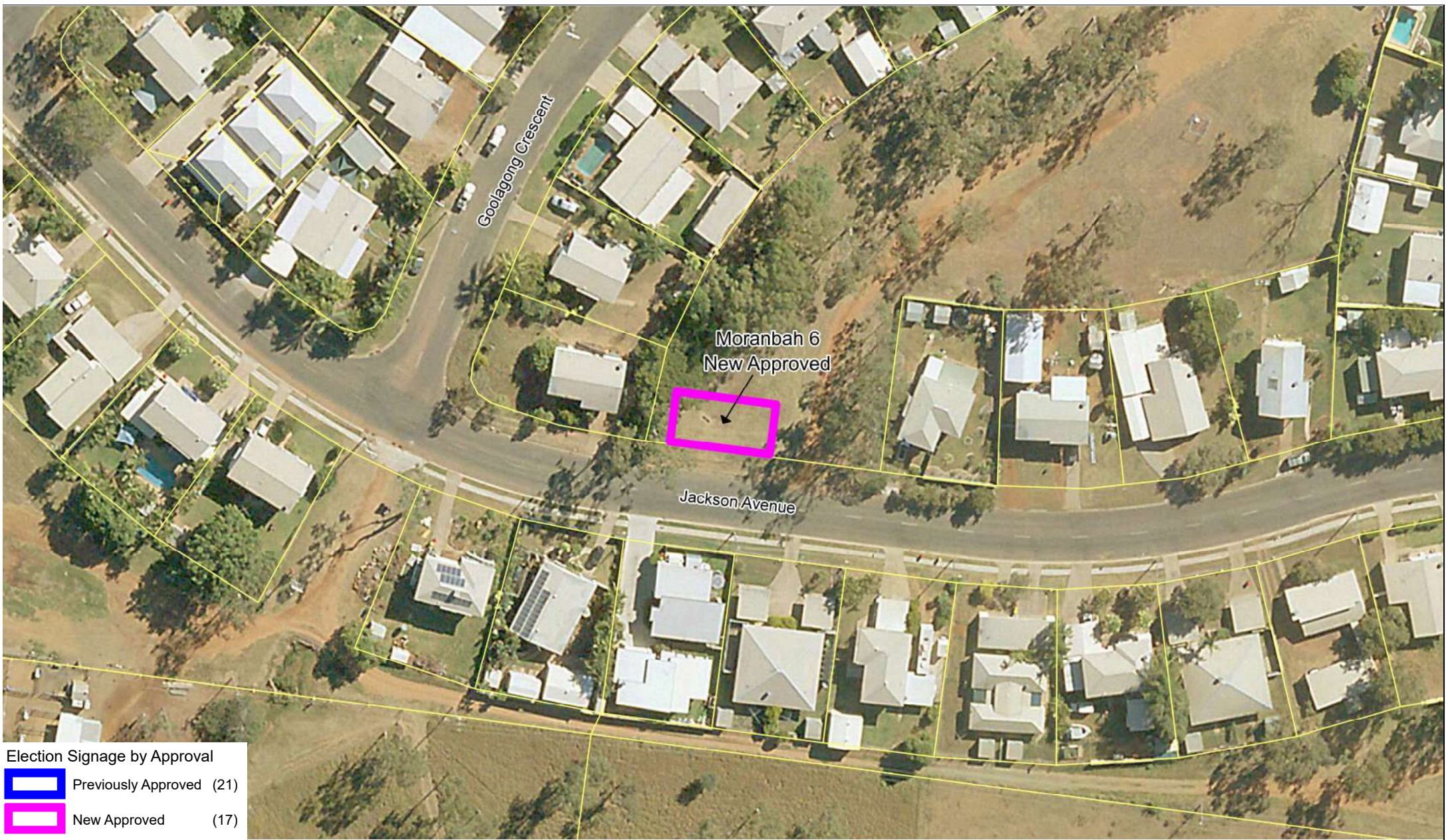
Author: Terese Wilcock
 Date: 17/01/2020
 Projection: Zone 55
 Datum: Map Grid of Australia (MGA 94)

Election Signs Moranbah 5


DISCLAIMER: Users of the information recorded in this document (the Information) accept all responsibility and risk associated with the use of the Information and should seek independent professional advice in relation to dealings with property. Despite Department of Natural Resources and Mines (DNRM)'s and Isaac Regional Council (IRC) best efforts, DNRM or IRC make no representations or warranties in relation to the Information, and, to the extent permitted by law, exclude or limit all warranties relating to correctness, accuracy, reliability, completeness or currency and all liability for any direct, indirect and consequential costs, losses, damages and expenses incurred in any way (including but not limited to that arising from negligence) in connection with any use of or reliance on the Information.


© The State of Queensland (Department of Natural Resources and Mines (DNRM)) and Isaac Regional Council (IRC) 2012.

Map Number: 2191

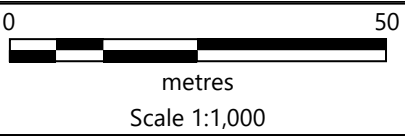


Election Signage by Approval

 Previously Approved (21)

 New Approved (17)

 PO Box 97 Moranbah
QLD 4744
Ph: 1300 ISAACS
Fax: (07) 4941 8666



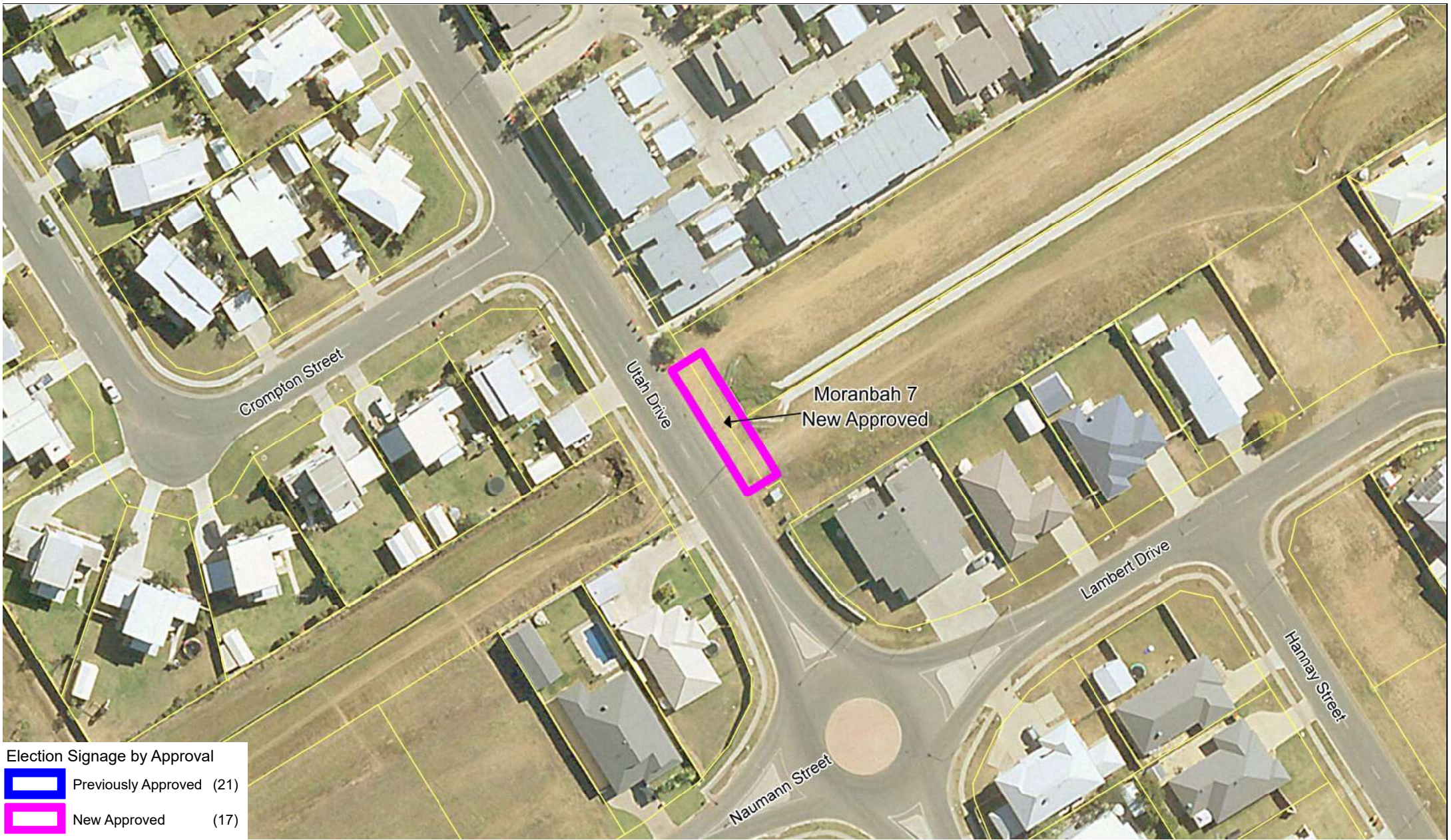
Author: Terese Wilcock
Date: 17/01/2020
Projection: Zone 55
Datum: Map Grid of Australia (MGA 94)

Election Signs Moranbah 6



DISCLAIMER: Users of the information recorded in this document (the Information) accept all responsibility and risk associated with the use of the Information and should seek independent professional advice in relation to dealings with property. Despite Department of Natural Resources and Mines (DNRM)'s and Isaac Regional Council (IRC) best efforts, DNRM or IRC make no representations or warranties in relation to the Information, and, to the extent permitted by law, exclude or limit all warranties relating to correctness, accuracy, reliability, completeness or currency and all liability for any direct, indirect and consequential costs, losses, damages and expenses incurred in any way (including but not limited to that arising from negligence) in connection with any use of or reliance on the Information.

© The State of Queensland (Department of Natural Resources and Mines (DNRM)) and Isaac Regional Council (IRC) 2012.

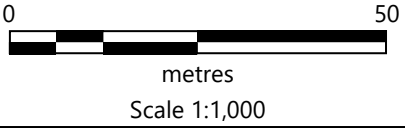
Map Number: 2191



Election Signage by Approval

-  Previously Approved (21)
-  New Approved (17)


 PO Box 97 Moranbah
 QLD 4744
 Ph: 1300 ISAACS
 Fax: (07) 4941 8666



Author: Terese Wilcock
 Date: 17/01/2020
 Projection: Zone 55
 Datum: Map Grid of Australia (MGA 94)

Election Signs Moranbah 7


DISCLAIMER: Users of the information recorded in this document (the Information) accept all responsibility and risk associated with the use of the Information and should seek independent professional advice in relation to dealings with property. Despite Department of Natural Resources and Mines (DNRM)'s and Isaac Regional Council (IRC) best efforts, DNRM or IRC make no representations or warranties in relation to the Information, and, to the extent permitted by law, exclude or limit all warranties relating to correctness, accuracy, reliability, completeness or currency and all liability for any direct, indirect and consequential costs, losses, damages and expenses incurred in any way (including but not limited to that arising from negligence) in connection with any use of or reliance on the Information.


© The State of Queensland (Department of Natural Resources and Mines (DNRM)) and Isaac Regional Council (IRC) 2012.


Map Number: 2191



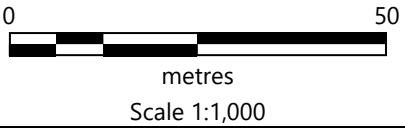
Election Signage by Approval

 Previously Approved (21)

 New Approved (17)



PO Box 97 Moranbah
 QLD 4744
 Ph: 1300 ISAACS
 Fax: (07) 4941 8666




Author: Terese Wilcock
 Date: 17/01/2020
 Projection: Zone 55
 Datum: Map Grid of Australia (MGA 94)

Election Signs Moranbah 8

DISCLAIMER: Users of the information recorded in this document (the Information) accept all responsibility and risk associated with the use of the Information and should seek independent professional advice in relation to dealings with property. Despite Department of Natural Resources and Mines (DNRM)'s and Isaac Regional Council (IRC) best efforts, DNRM or IRC make no representations or warranties in relation to the Information, and, to the extent permitted by law, exclude or limit all warranties relating to correctness, accuracy, reliability, completeness or currency and all liability for any direct, indirect and consequential costs, losses, damages and expenses incurred in any way (including but not limited to that arising from negligence) in connection with any use of or reliance on the Information.

© The State of Queensland (Department of Natural Resources and Mines (DNRM)) and Isaac Regional Council (IRC) 2012.

Map Number: 2191

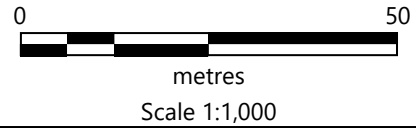


Election Signage by Approval

 Previously Approved (21)

 New Approved (17)

 PO Box 97 Moranbah
 QLD 4744
 Ph: 1300 ISAACS
 Fax: (07) 4941 8666



Author: Terese Wilcock
 Date: 17/01/2020
 Projection: Zone 55
 Datum: Map Grid of Australia (MGA 94)

Election Signs Moranbah 9


DISCLAIMER: Users of the information recorded in this document (the Information) accept all responsibility and risk associated with the use of the Information and should seek independent professional advice in relation to dealings with property. Despite Department of Natural Resources and Mines (DNRM)'s and Isaac Regional Council (IRC) best efforts, DNRM or IRC make no representations or warranties in relation to the Information, and, to the extent permitted by law, exclude or limit all warranties relating to correctness, accuracy, reliability, completeness or currency and all liability for any direct, indirect and consequential costs, losses, damages and expenses incurred in any way (including but not limited to that arising from negligence) in connection with any use of or reliance on the Information.


© The State of Queensland (Department of Natural Resources and Mines (DNRM)) and Isaac Regional Council (IRC) 2012.

Map Number: 2191

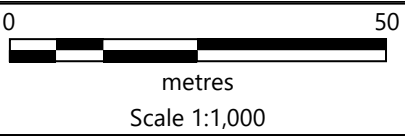


Election Signage by Approval

 Previously Approved (21)

 New Approved (17)

 PO Box 97 Moranbah
QLD 4744
Ph: 1300 ISAACS
Fax: (07) 4941 8666



Author: Terese Wilcock
Date: 17/01/2020
Projection: Zone 55
Datum: Map Grid of Australia (MGA 94)

Election Signs Moranbah 10


DISCLAIMER: Users of the information recorded in this document (the Information) accept all responsibility and risk associated with the use of the Information and should seek independent professional advice in relation to dealings with property. Despite Department of Natural Resources and Mines (DNRM)'s and Isaac Regional Council (IRC) best efforts, DNRM or IRC make no representations or warranties in relation to the Information, and, to the extent permitted by law, exclude or limit all warranties relating to correctness, accuracy, reliability, completeness or currency and all liability for any direct, indirect and consequential costs, losses, damages and expenses incurred in any way (including but not limited to that arising from negligence) in connection with any use of or reliance on the Information.


© The State of Queensland (Department of Natural Resources and Mines (DNRM)) and Isaac Regional Council (IRC) 2012.


Map Number: 2191



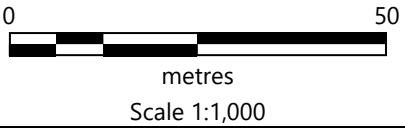
Election Signage by Approval

 Previously Approved (21)

 New Approved (17)



PO Box 97 Moranbah
 QLD 4744
 Ph: 1300 ISAACS
 Fax: (07) 4941 8666



Author: Terese Wilcock
 Date: 17/01/2020
 Projection: Zone 55
 Datum: Map Grid of Australia (MGA 94)

Election Signs Moranbah 11

DISCLAIMER: Users of the information recorded in this document (the Information) accept all responsibility and risk associated with the use of the Information and should seek independent professional advice in relation to dealings with property. Despite Department of Natural Resources and Mines (DNRM)'s and Isaac Regional Council (IRC) best efforts, DNRM or IRC make no representations or warranties in relation to the Information, and, to the extent permitted by law, exclude or limit all warranties relating to correctness, accuracy, reliability, completeness or currency and all liability for any direct, indirect and consequential costs, losses, damages and expenses incurred in any way (including but not limited to that arising from negligence) in connection with any use of or reliance on the Information.

© The State of Queensland (Department of Natural Resources and Mines (DNRM)) and Isaac Regional Council (IRC) 2012.

Map Number: 2191