

**Isaac Regional
Planning Scheme 2021
Plans for Trunk Infrastructure
Water Supply Network
Isaac Region**

EXISTING TRUNK INFRASTRUCTURE

- Raw Water Main
- Water Main
- Bore
- Reservoir
- Reservoir (Dam)
- Water Treatment Plant

FUTURE TRUNK INFRASTRUCTURE

- Raw Water Main
- Water Main
- Bore
- Pump Station
- Reservoir
- Reservoir (Dam)
- Water Treatment Plant

General

- Property Boundaries
- Service Catchment Boundary
- Local Government Boundary

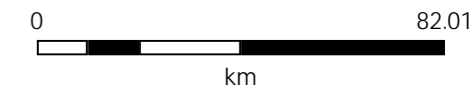
DIGITAL CADASTRAL DATA BASE - BOUNDARY & TERRAIN INFORMATION.

Based on or contains data provided by the State of Queensland (Department of Natural Resources and Mines) [2025]. In consideration of the State permitting use of this data you acknowledge and agree that the State gives no warranty in relation to the data (including accuracy, reliability, completeness, currency or suitability) and accepts no liability (including without limitation, liability in negligence) for any loss, damage or costs (including consequential damage) relating to any use of the data. Data must not be used for direct marketing or be used in breach of the privacy laws.

Geocentric Datum of Australia (GDA94)

Version:
Gazettal Date: Public Consultation

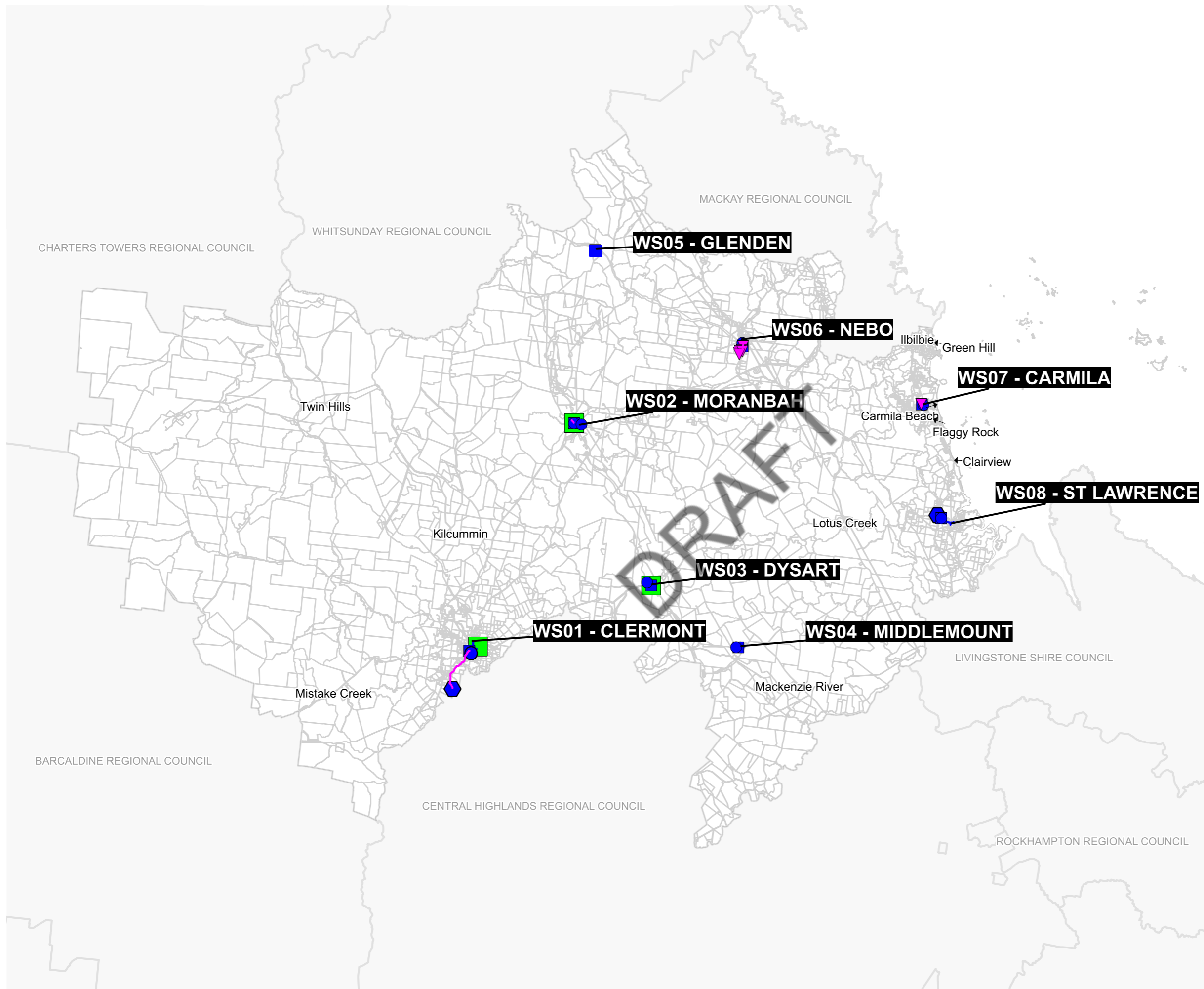
Approx Scale @ A3 1:1,520,000



Sheet Index



**Plans for Trunk Infrastructure
WS - 001 - Isaac Region**



**Isaac Regional
Planning Scheme 2021
Plans for Trunk Infrastructure
Water Supply Network
Clermont**

EXISTING TRUNK INFRASTRUCTURE

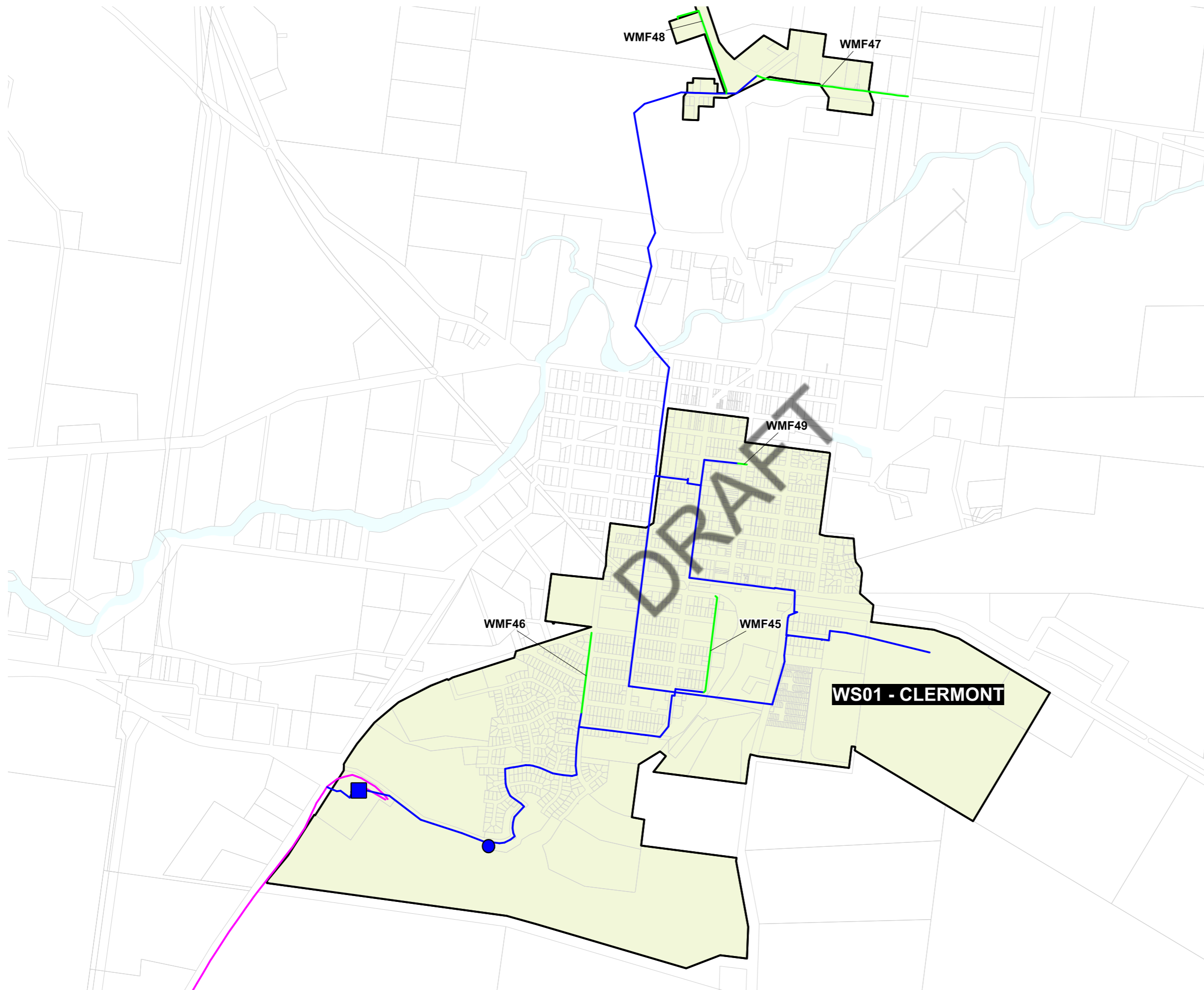
- Raw Water Main
- Water Main
- Bore
- Reservoir
- Reservoir (Dam)
- Water Treatment Plant

FUTURE TRUNK INFRASTRUCTURE

- Raw Water Main
- Water Main
- Bore
- Pump Station
- Reservoir
- Reservoir (Dam)
- Water Treatment Plant

General

- Property Boundaries
- Service Catchment Boundary
- Waterway
- Local Government Boundary



DIGITAL CADASTRAL DATA BASE - BOUNDARY & TERRAIN INFORMATION.

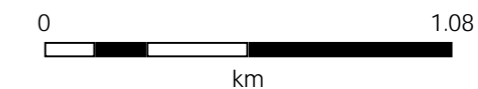
Based on or contains data provided by the State of Queensland (Department of Natural Resources and Mines) [2025]. In consideration of the State permitting use of this data you acknowledge and agree that the State gives no warranty in relation to the data (including accuracy, reliability, completeness, currency or suitability) and accepts no liability (including without limitation, liability in negligence) for any loss, damage or costs (including consequential damage) relating to any use of the data. Data must not be used for direct marketing or be used in breach of the privacy laws.

Geocentric Datum of Australia (GDA94)

Version:

Gazettal Date: Public Consultation

Approx Scale @ A3 1:20,000



Sheet Index



**Isaac Regional
Planning Scheme 2021
Plans for Trunk Infrastructure
Water Supply Network
Clermont - Theresa Creek Dam**

EXISTING TRUNK INFRASTRUCTURE

- Raw Water Main
- Water Main
- Bore
- Reservoir
- Reservoir (Dam)
- Water Treatment Plant

FUTURE TRUNK INFRASTRUCTURE

- Raw Water Main
- Water Main
- Bore
- Pump Station
- Reservoir
- Reservoir (Dam)
- Water Treatment Plant

General

- Property Boundaries
- Service Catchment Boundary
- Waterway
- Local Government Boundary

DIGITAL CADASTRAL DATA BASE - BOUNDARY & TERRAIN INFORMATION.

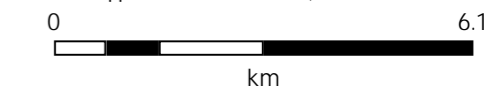
Based on or contains data provided by the State of Queensland (Department of Natural Resources and Mines) [2025]. In consideration of the State permitting use of this data you acknowledge and agree that the State gives no warranty in relation to the data (including accuracy, reliability, completeness, currency or suitability) and accepts no liability (including without limitation, liability in negligence) for any loss, damage or costs (including consequential damage) relating to any use of the data. Data must not be used for direct marketing or be used in breach of the privacy laws.

Geocentric Datum of Australia (GDA94)

Version:

Gazettal Date: Public Consultation

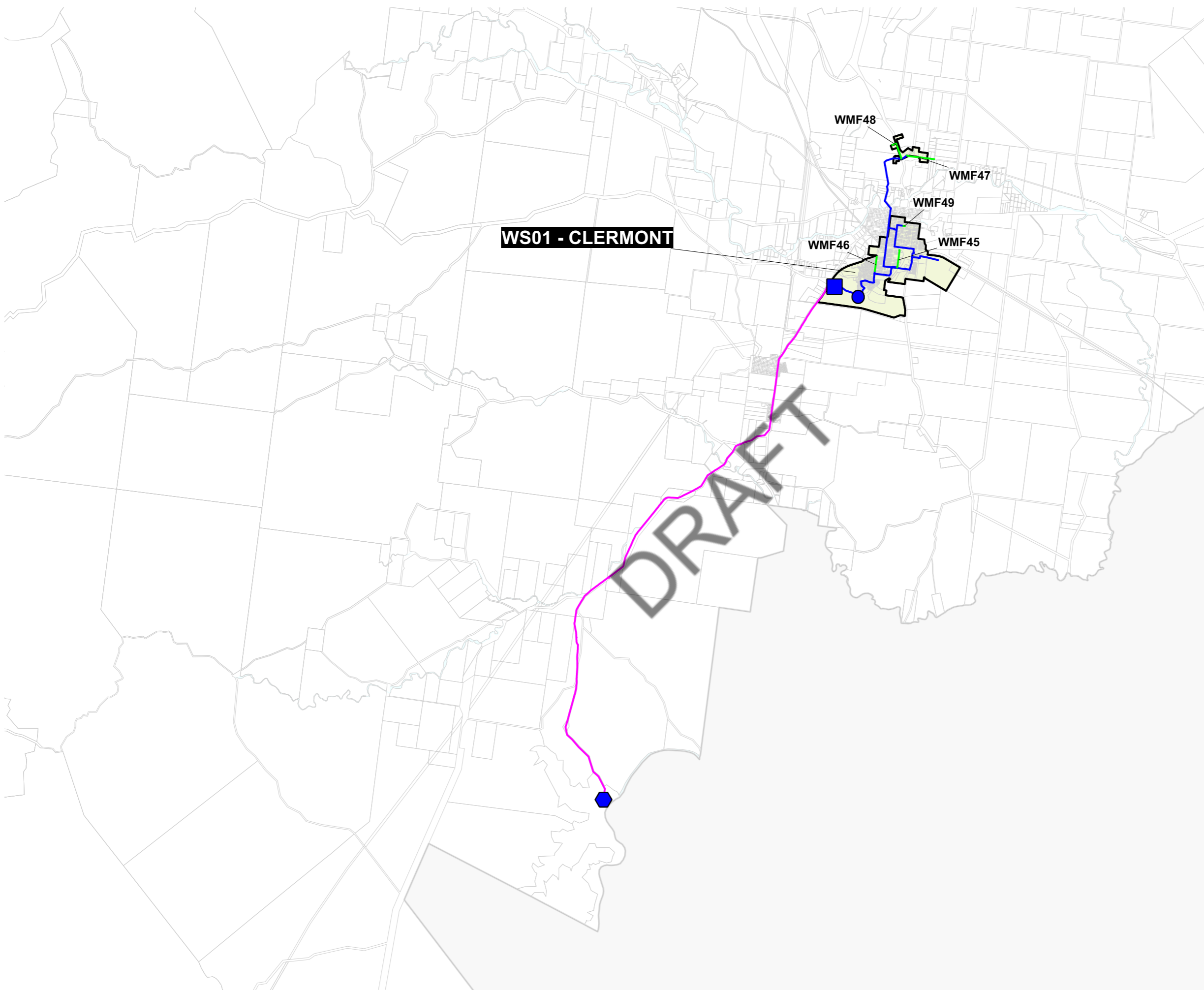
Approx Scale @ A3 1:110,000



Sheet Index



**Plans for Trunk Infrastructure
WS - 003 - Clermont - Theresa
Creek Dam**



WS01 - CLERMONT

DRAFT

WMF48

WMF47

WMF49

WMF46

WMF45

**Isaac Regional
Planning Scheme 2021
Plans for Trunk Infrastructure
Water Supply Network
Moranbah**

EXISTING TRUNK INFRASTRUCTURE

- Raw Water Main
- Water Main
- Bore
- Reservoir
- Reservoir (Dam)
- Water Treatment Plant

FUTURE TRUNK INFRASTRUCTURE

- Raw Water Main
- Water Main
- Bore
- Pump Station
- Reservoir
- Reservoir (Dam)
- Water Treatment Plant

General

- Property Boundaries
- Service Catchment Boundary
- Waterway
- Local Government Boundary

DIGITAL CADASTRAL DATA BASE - BOUNDARY & TERRAIN INFORMATION.

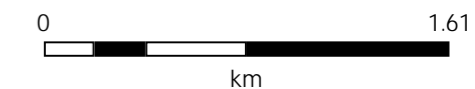
Based on or contains data provided by the State of Queensland (Department of Natural Resources and Mines) [2025]. In consideration of the State permitting use of this data you acknowledge and agree that the State gives no warranty in relation to the data (including accuracy, reliability, completeness, currency or suitability) and accepts no liability (including without limitation, liability in negligence) for any loss, damage or costs (including consequential damage) relating to any use of the data. Data must not be used for direct marketing or be used in breach of the privacy laws.

Geocentric Datum of Australia (GDA94)

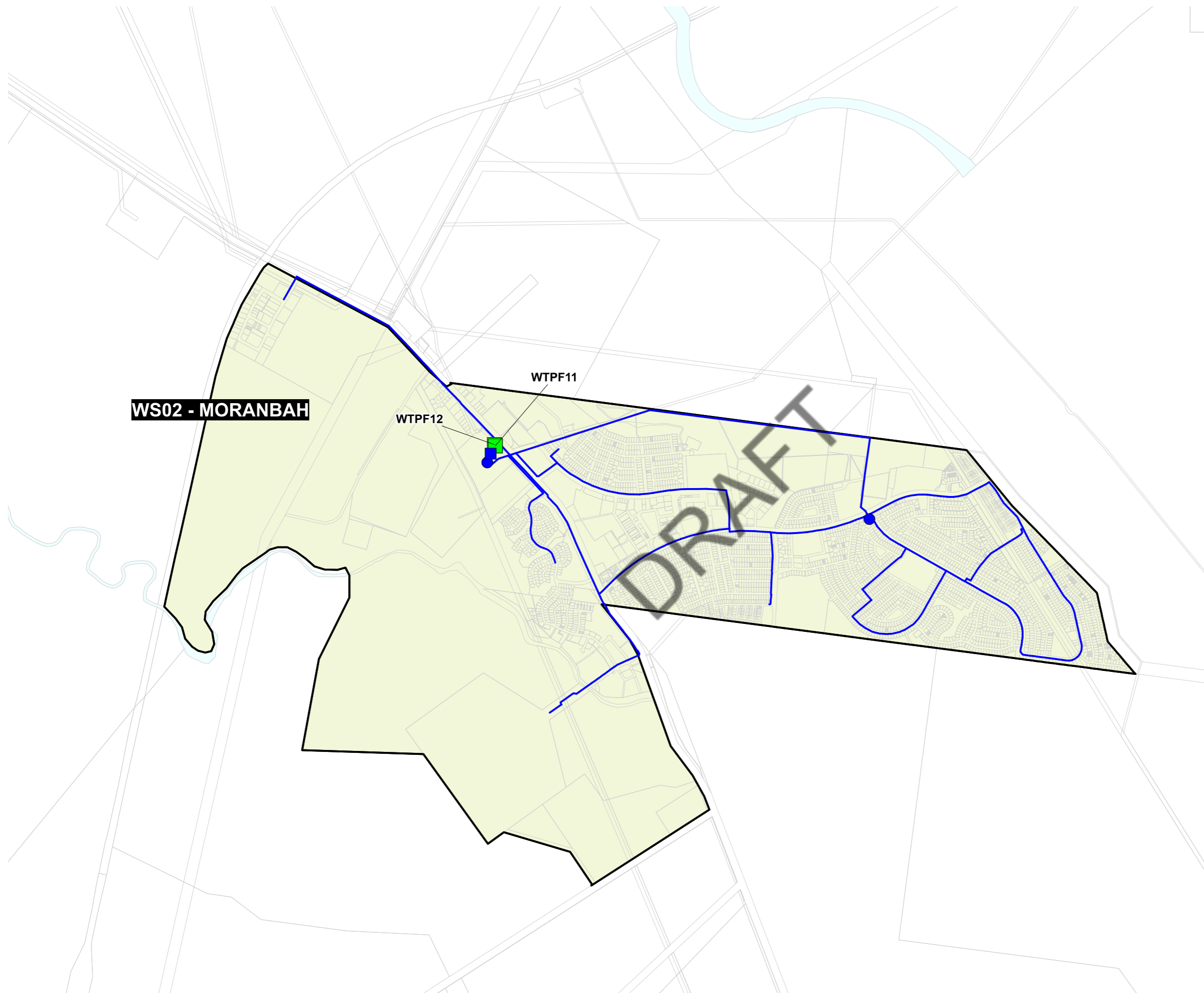
Version:

Gazettal Date: Public Consultation

Approx Scale @ A3 1:30,000



Sheet Index



DRAFT

**Isaac Regional
Planning Scheme 2021
Plans for Trunk Infrastructure
Water Supply Network
Dysart**

EXISTING TRUNK INFRASTRUCTURE

- Raw Water Main
- Water Main
- Bore
- Reservoir
- Reservoir (Dam)
- Water Treatment Plant

FUTURE TRUNK INFRASTRUCTURE

- Raw Water Main
- Water Main
- Bore
- Pump Station
- Reservoir
- Reservoir (Dam)
- Water Treatment Plant

General

- Property Boundaries
- Service Catchment Boundary
- Waterway
- Local Government Boundary

DIGITAL CADASTRAL DATA BASE - BOUNDARY & TERRAIN INFORMATION.

Based on or contains data provided by the State of Queensland (Department of Natural Resources and Mines) [2025]. In consideration of the State permitting use of this data you acknowledge and agree that the State gives no warranty in relation to the data (including accuracy, reliability, completeness, currency or suitability) and accepts no liability (including without limitation, liability in negligence) for any loss, damage or costs (including consequential damage) relating to any use of the data. Data must not be used for direct marketing or be used in breach of the privacy laws.

Geocentric Datum of Australia (GDA94)

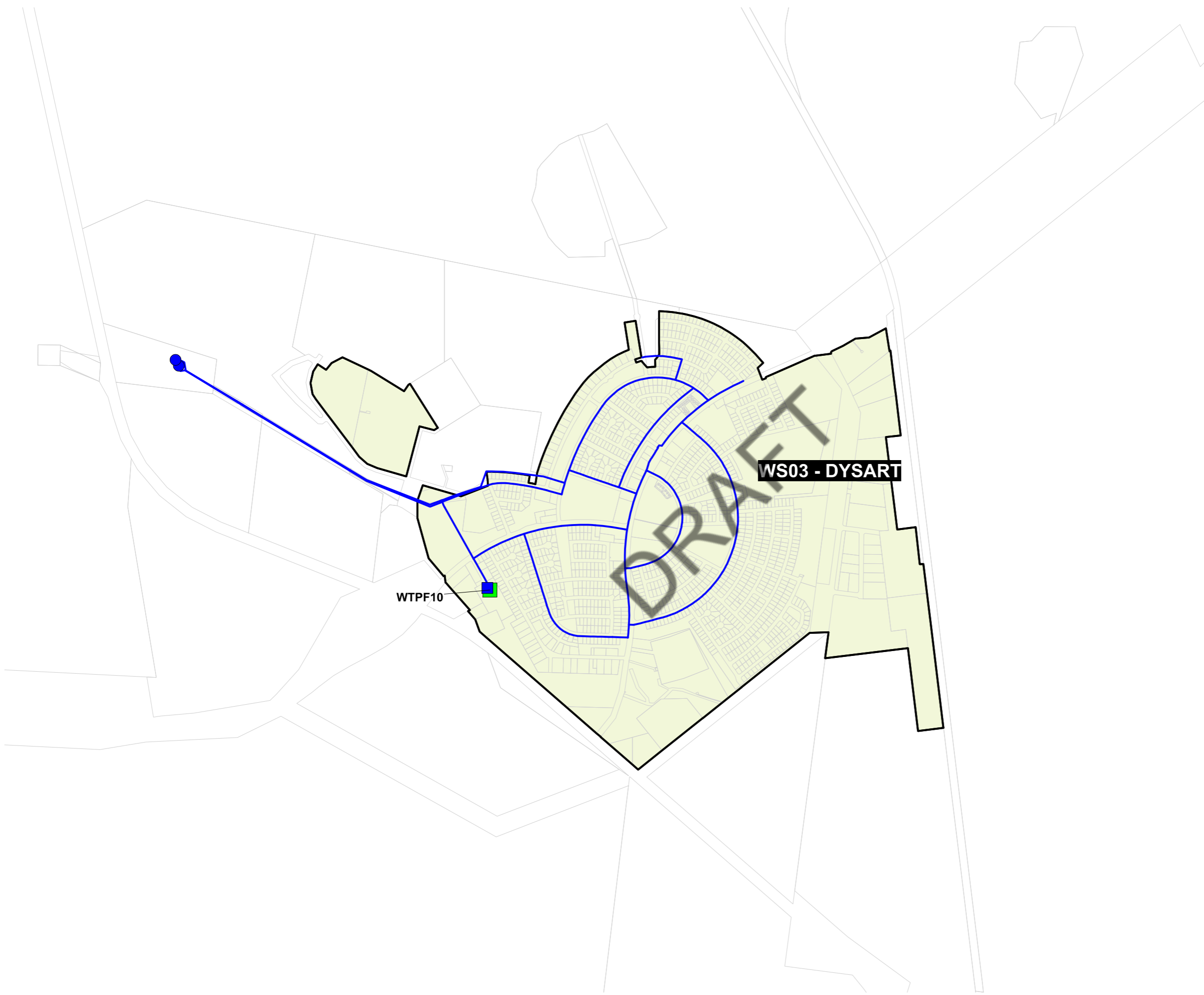
Version:

Gazettal Date: Public Consultation

Approx Scale @ A3 1:20,000



Sheet Index



**Isaac Regional
Planning Scheme 2021
Plans for Trunk Infrastructure
Water Supply Network
Middlemount**

EXISTING TRUNK INFRASTRUCTURE

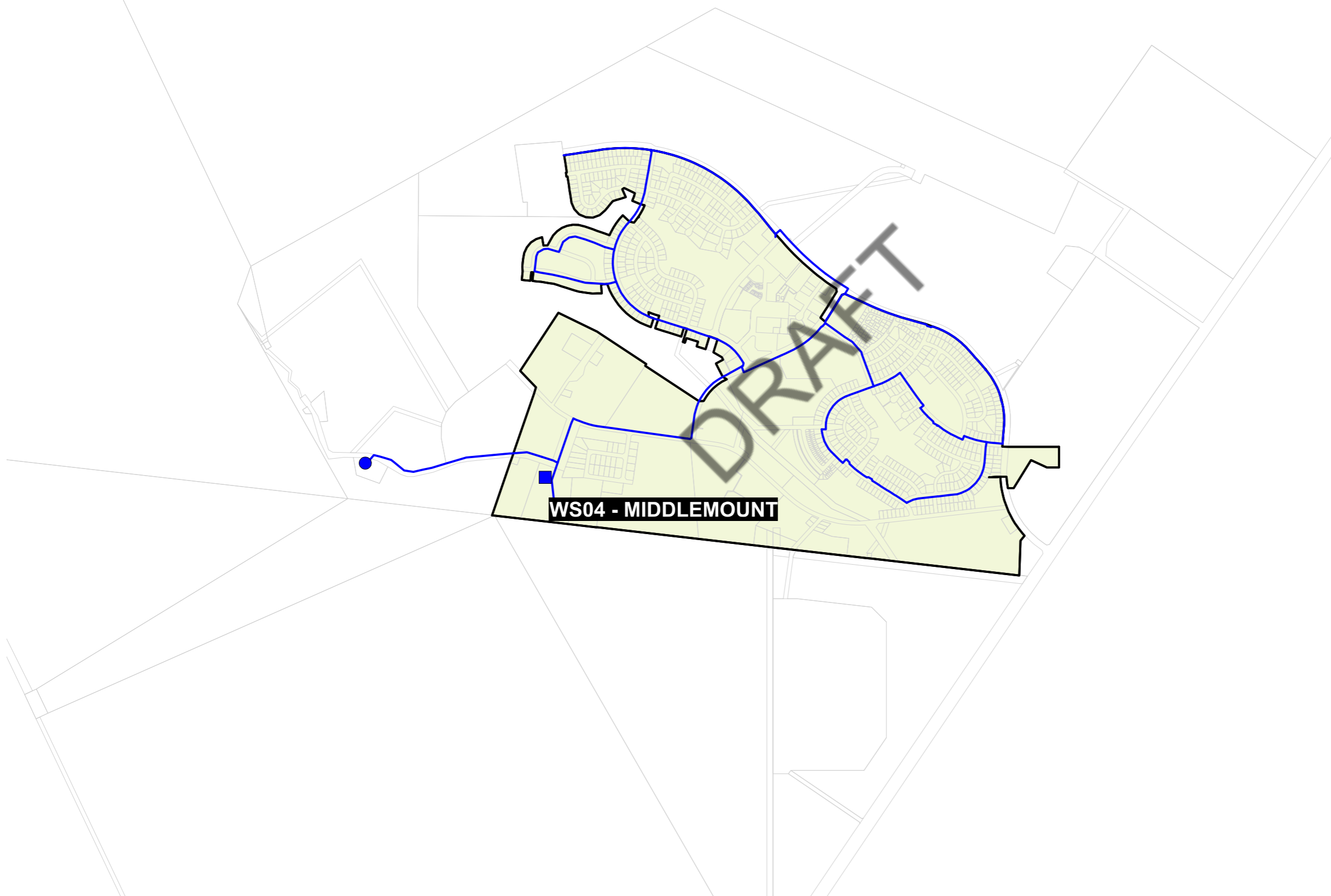
- Raw Water Main
- Water Main
- Bore
- Reservoir
- Reservoir (Dam)
- Water Treatment Plant

FUTURE TRUNK INFRASTRUCTURE

- Raw Water Main
- Water Main
- Bore
- Pump Station
- Reservoir
- Reservoir (Dam)
- Water Treatment Plant

General

- Property Boundaries
- Service Catchment Boundary
- Waterway
- Local Government Boundary



DIGITAL CADASTRAL DATA BASE - BOUNDARY & TERRAIN INFORMATION.

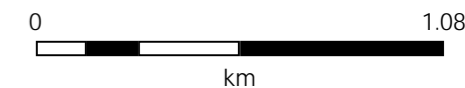
Based on or contains data provided by the State of Queensland (Department of Natural Resources and Mines) [2025]. In consideration of the State permitting use of this data you acknowledge and agree that the State gives no warranty in relation to the data (including accuracy, reliability, completeness, currency or suitability) and accepts no liability (including without limitation, liability in negligence) for any loss, damage or costs (including consequential damage) relating to any use of the data. Data must not be used for direct marketing or be used in breach of the privacy laws.

Geocentric Datum of Australia (GDA94)

Version:

Gazettal Date: Public Consultation

Approx Scale @ A3 1:20,000



Sheet Index



**Isaac Regional
Planning Scheme 2021
Plans for Trunk Infrastructure
Water Supply Network
Glenden**

EXISTING TRUNK INFRASTRUCTURE

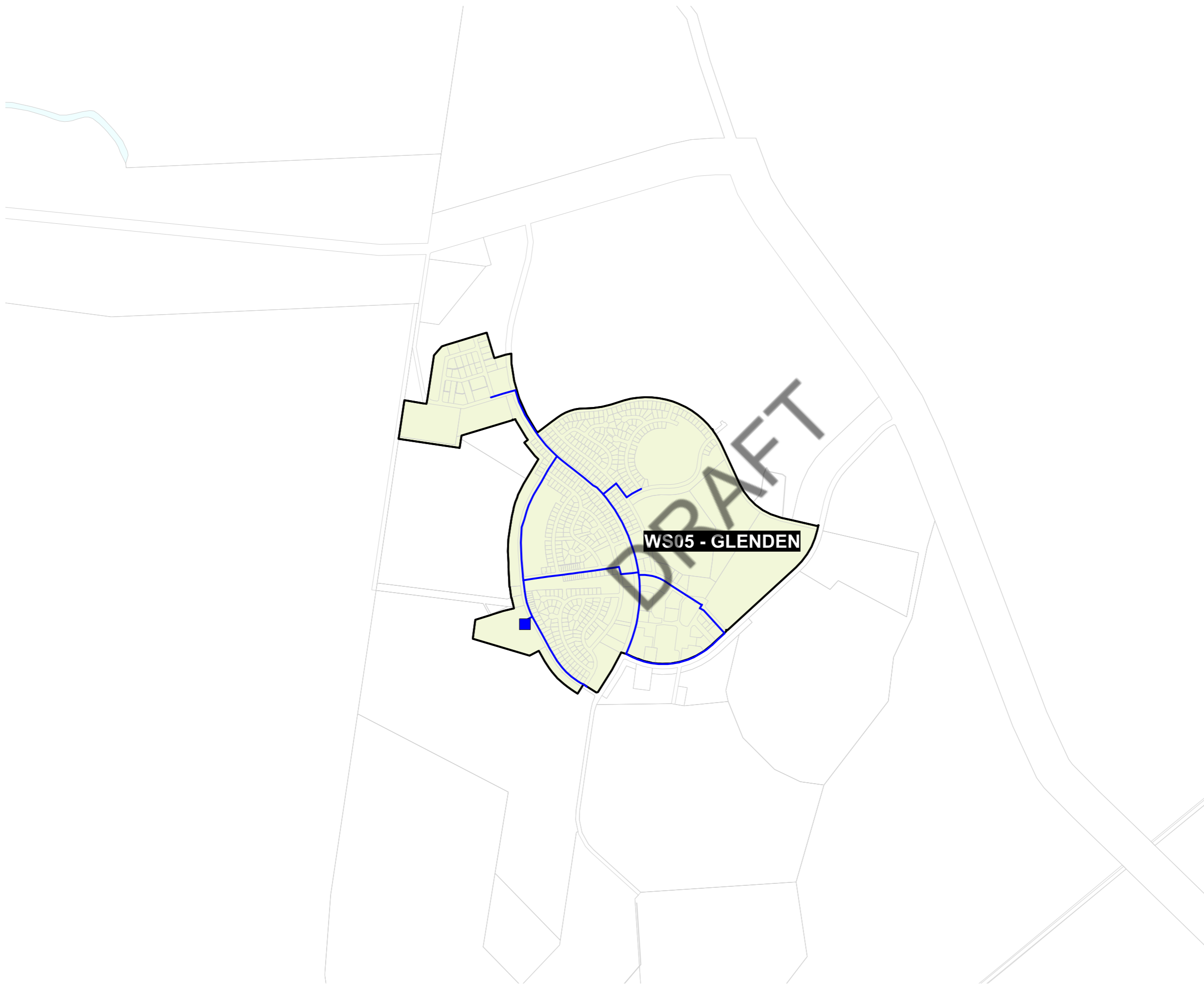
- Raw Water Main
- Water Main
- Bore
- Reservoir
- Reservoir (Dam)
- Water Treatment Plant

FUTURE TRUNK INFRASTRUCTURE

- Raw Water Main
- Water Main
- Bore
- Pump Station
- Reservoir
- Reservoir (Dam)
- Water Treatment Plant

General

- Property Boundaries
- Service Catchment Boundary
- Waterway
- Local Government Boundary



DIGITAL CADASTRAL DATA BASE - BOUNDARY & TERRAIN INFORMATION.

Based on or contains data provided by the State of Queensland (Department of Natural Resources and Mines) [2025]. In consideration of the State permitting use of this data you acknowledge and agree that the State gives no warranty in relation to the data (including accuracy, reliability, completeness, currency or suitability) and accepts no liability (including without limitation, liability in negligence) for any loss, damage or costs (including consequential damage) relating to any use of the data. Data must not be used for direct marketing or be used in breach of the privacy laws.

Geocentric Datum of Australia (GDA94)

Version:
Gazettal Date: Public Consultation

Approx Scale @ A3 1:20,000



Sheet Index



**Isaac Regional
Planning Scheme 2021
Plans for Trunk Infrastructure
Water Supply Network
Nebo**

EXISTING TRUNK INFRASTRUCTURE

- Raw Water Main
- Water Main
- Bore
- Reservoir
- Reservoir (Dam)
- Water Treatment Plant

FUTURE TRUNK INFRASTRUCTURE

- Raw Water Main
- Water Main
- Bore
- Pump Station
- Reservoir
- Reservoir (Dam)
- Water Treatment Plant

General

- Property Boundaries
- Service Catchment Boundary
- Waterway
- Local Government Boundary

DIGITAL CADASTRAL DATA BASE - BOUNDARY & TERRAIN INFORMATION.

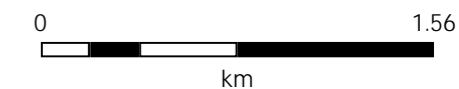
Based on or contains data provided by the State of Queensland (Department of Natural Resources and Mines) [2025]. In consideration of the State permitting use of this data you acknowledge and agree that the State gives no warranty in relation to the data (including accuracy, reliability, completeness, currency or suitability) and accepts no liability (including without limitation, liability in negligence) for any loss, damage or costs (including consequential damage) relating to any use of the data. Data must not be used for direct marketing or be used in breach of the privacy laws.

Geocentric Datum of Australia (GDA94)

Version:

Gazettal Date: Public Consultation

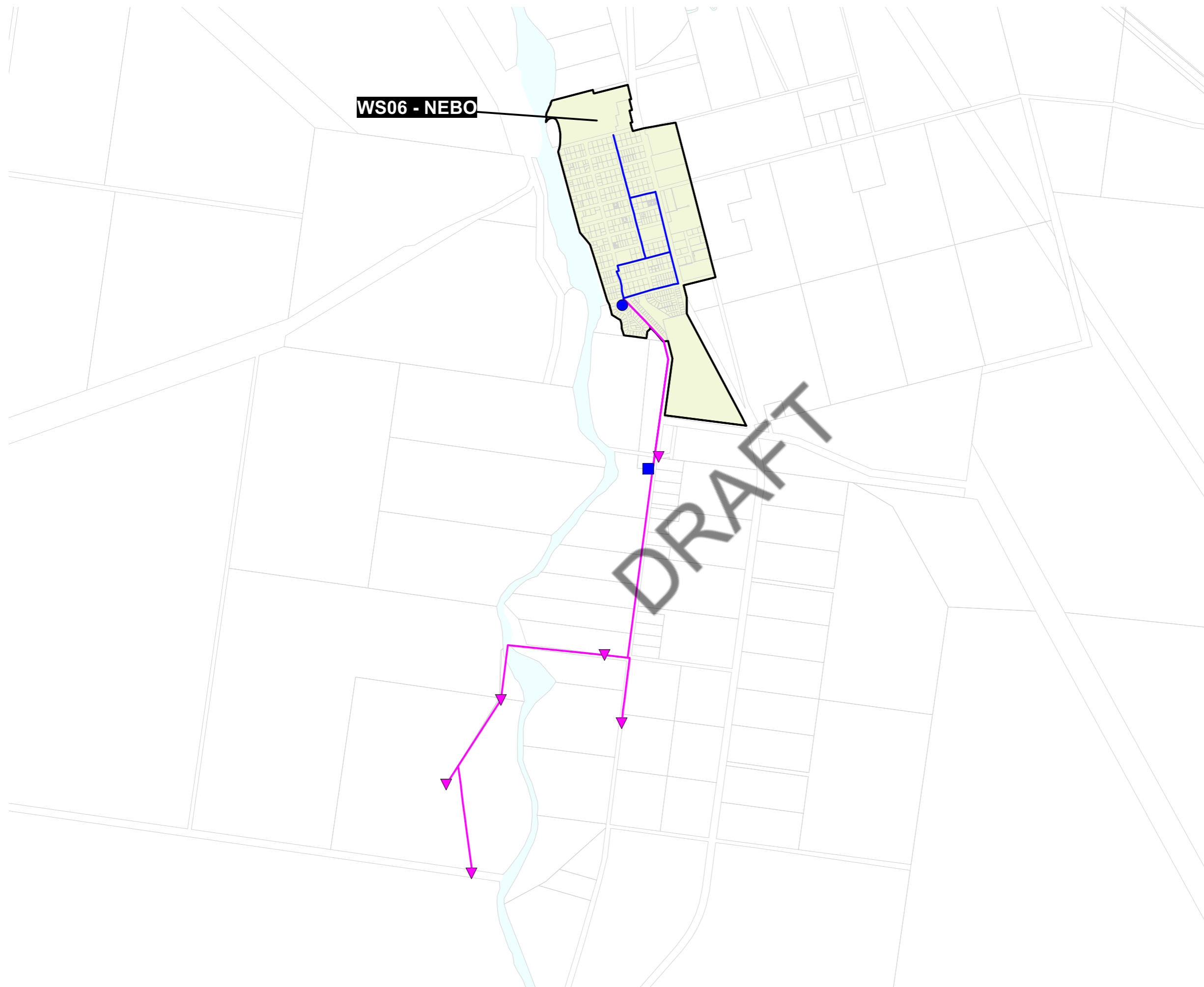
Approx Scale @ A3 1:30,000



Sheet Index



**Plans for Trunk Infrastructure
WS - 008 - Nebo**



WS06 - NEBO

**Isaac Regional
Planning Scheme 2021
Plans for Trunk Infrastructure
Water Supply Network
Carmila**

EXISTING TRUNK INFRASTRUCTURE

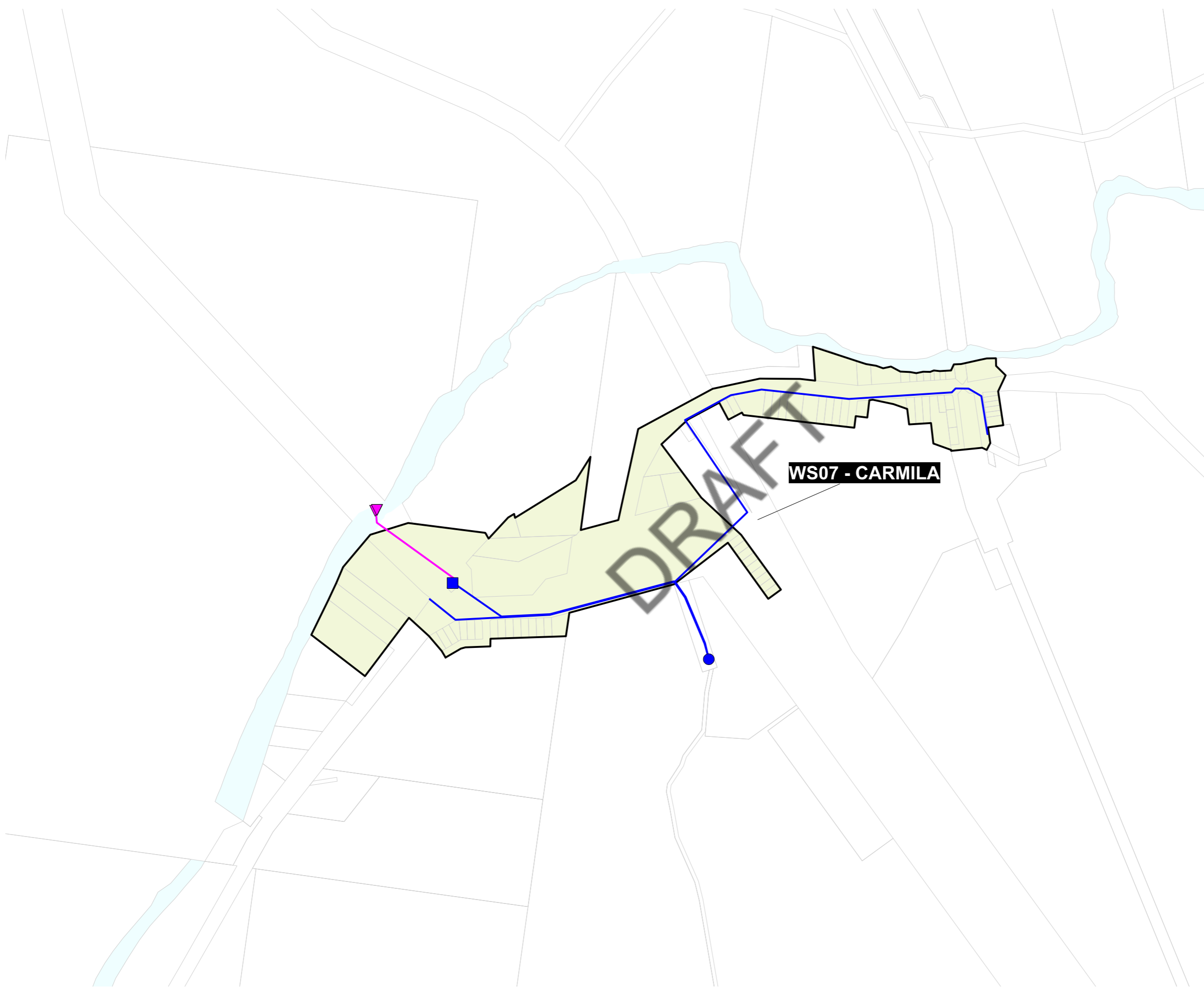
- Raw Water Main
- Water Main
- Bore
- Reservoir
- Reservoir (Dam)
- Water Treatment Plant

FUTURE TRUNK INFRASTRUCTURE

- Raw Water Main
- Water Main
- Bore
- Pump Station
- Reservoir
- Reservoir (Dam)
- Water Treatment Plant

General

- Property Boundaries
- Service Catchment Boundary
- Waterway
- Local Government Boundary



DIGITAL CADASTRAL DATA BASE - BOUNDARY & TERRAIN INFORMATION.

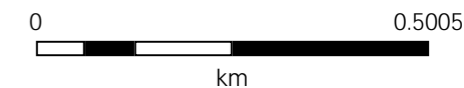
Based on or contains data provided by the State of Queensland (Department of Natural Resources and Mines) [2025]. In consideration of the State permitting use of this data you acknowledge and agree that the State gives no warranty in relation to the data (including accuracy, reliability, completeness, currency or suitability) and accepts no liability (including without limitation, liability in negligence) for any loss, damage or costs (including consequential damage) relating to any use of the data. Data must not be used for direct marketing or be used in breach of the privacy laws.

Geocentric Datum of Australia (GDA94)

Version:

Gazettal Date: Public Consultation

Approx Scale @ A3 1:12,000



Sheet Index



**Isaac Regional
Planning Scheme 2021
Plans for Trunk Infrastructure
Water Supply Network
St Lawrence**

EXISTING TRUNK INFRASTRUCTURE

- Raw Water Main
- Water Main
- Bore
- Reservoir
- Reservoir (Dam)
- Water Treatment Plant

FUTURE TRUNK INFRASTRUCTURE

- Raw Water Main
- Water Main
- Bore
- Pump Station
- Reservoir
- Reservoir (Dam)
- Water Treatment Plant

General

- Property Boundaries
- Service Catchment Boundary
- Waterway
- Local Government Boundary

DIGITAL CADASTRAL DATA BASE - BOUNDARY & TERRAIN INFORMATION.

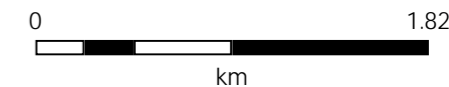
Based on or contains data provided by the State of Queensland (Department of Natural Resources and Mines) [2025]. In consideration of the State permitting use of this data you acknowledge and agree that the State gives no warranty in relation to the data (including accuracy, reliability, completeness, currency or suitability) and accepts no liability (including without limitation, liability in negligence) for any loss, damage or costs (including consequential damage) relating to any use of the data. Data must not be used for direct marketing or be used in breach of the privacy laws.

Geocentric Datum of Australia (GDA94)

Version:

Gazettal Date: Public Consultation

Approx Scale @ A3 1:35,000



Sheet Index



**Plans for Trunk Infrastructure
WS - 010 - St Lawrence**

