


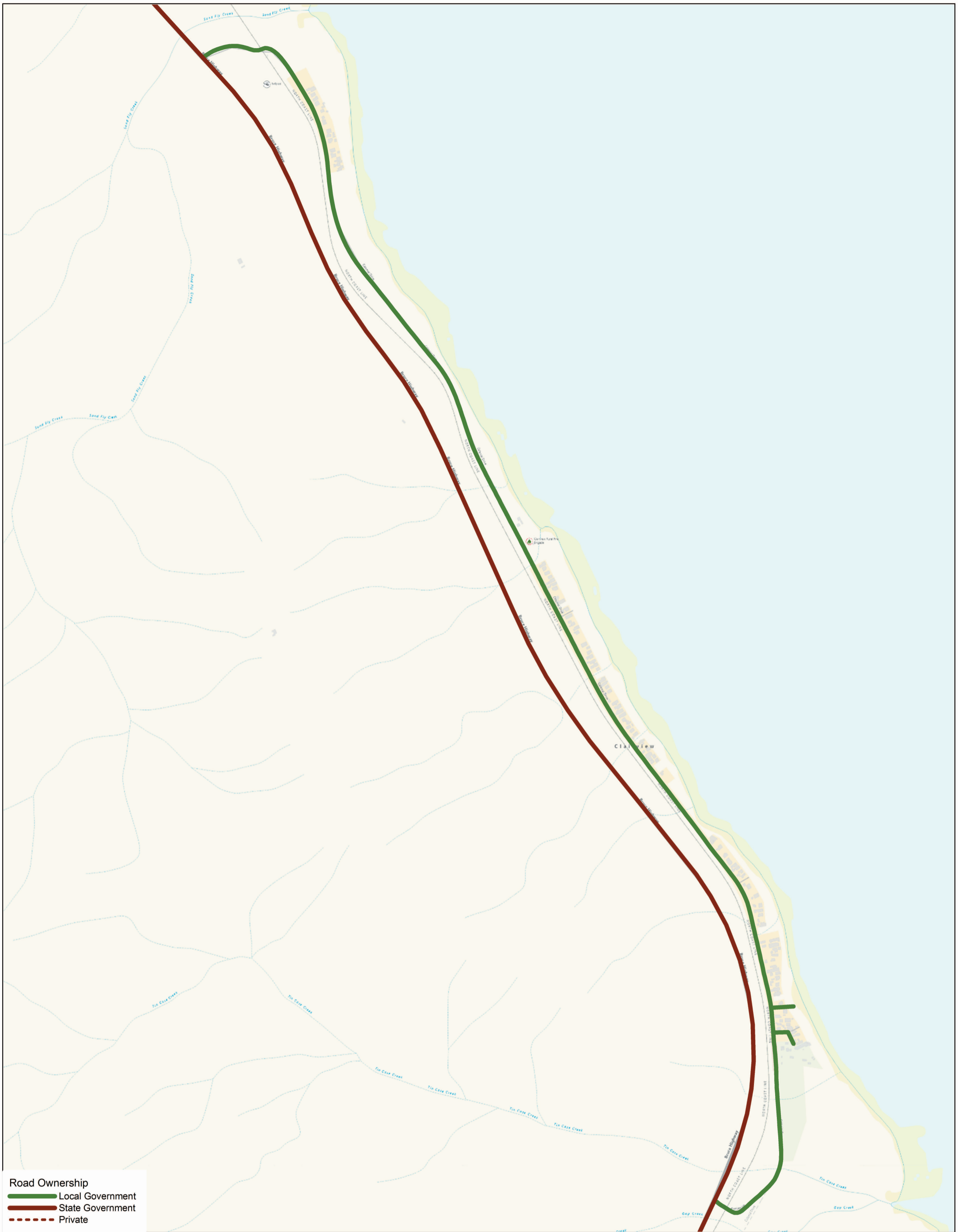

 Isaac Regional Council  
 PO Box 97  
 Moranbah QLD 4744  
 records@isaac.qld.gov.au  
 1300 ISAACS (1300 472 227)

Author: Terese Wilcock  
 Date: 27/11/2025  
 Scale: 1:5,000 when printed on A3  
 Zoom: 2040 m  
 G:\GIS\Maps\2200-3299\2320 Mobile Road Side Vendor Maps.WOR

**Road Ownership**  
 Local Government  
 State Government  
 Private

## Mobile Road Side Vendor Carmila Map

DISCLAIMER: Users of the information recorded in this document (the Information) accept all responsibility and risk associated with the use of the Information and should seek independent professional advice. Despite DNRMMRRD's and IRC's best efforts, they make no representations or warranties in relation to the Information, and, to the extent permitted by law, exclude or limit all warranties relating to correctness, accuracy, reliability, completeness or currency and all liability for any direct, indirect and consequential costs, losses, damages and expenses incurred in any way (including but not limited to that arising from negligence) in connection with any use of or reliance on the Information.



**Road Ownership**  
 — Local Government  
 — State Government  
 - - - Private

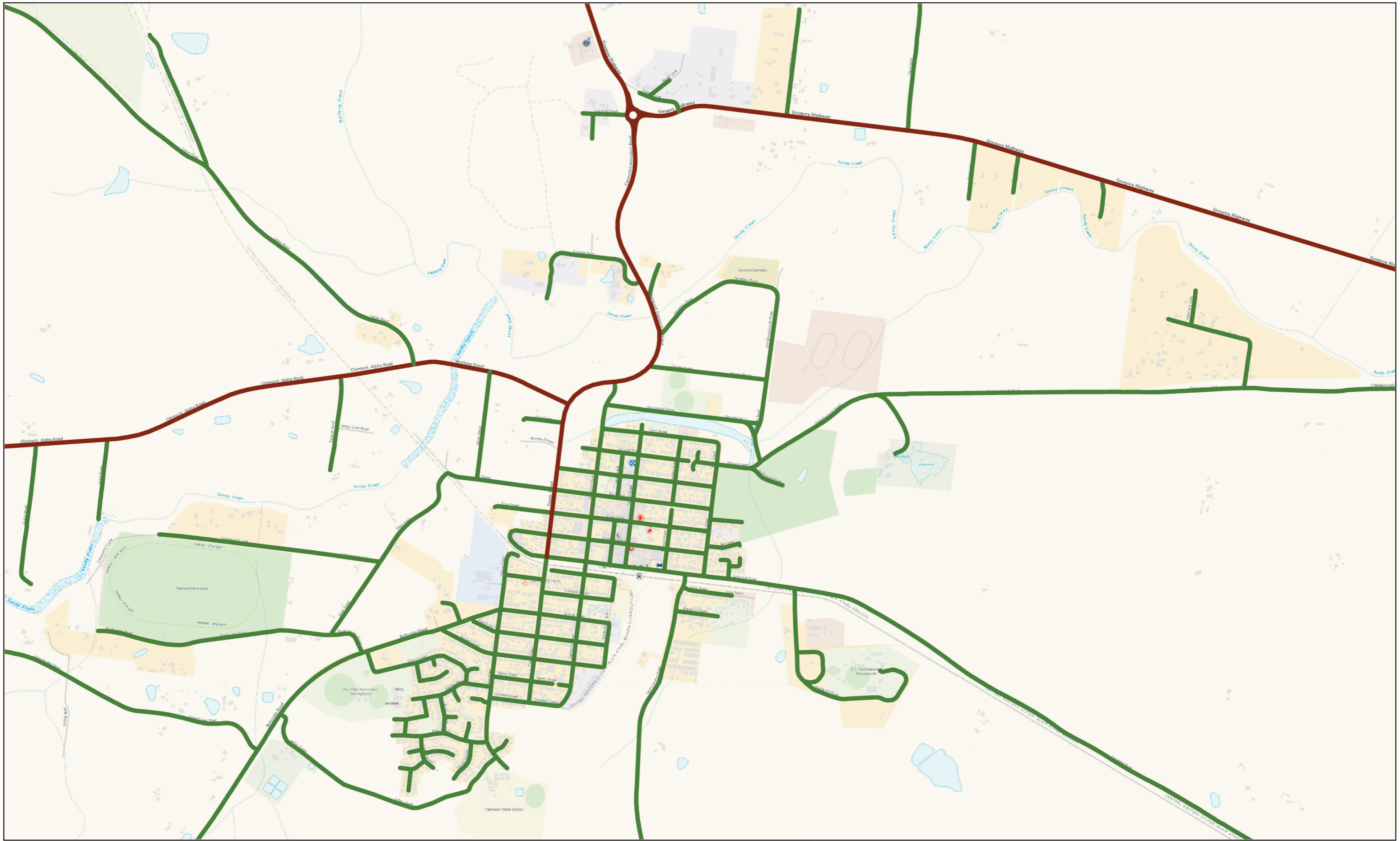


Isaac Regional Council  
 PO Box 97  
 Moranbah QLD 4744  
 records@isaac.qld.gov.au  
 1300 ISAACS (1300 472 227)

Author: Terese Wilcock  
 Date: 27/11/2025  
 Scale: 1:11,000 when printed on A3  
 Zoom: 3130 m  
 G:\GIS\Maps\2200-3299\2320 Mobile Road Side Vendor Maps.WOR




# Mobile Road Side Vendor Clairview Map

DISCLAIMER: Users of the information recorded in this document (the Information) accept all responsibility and risk associated with the use of the Information and should seek independent professional advice. Despite DNRMMRD's and IRC's best efforts, they make no representations or warranties in relation to the Information, and, to the extent permitted by law, exclude or limit all warranties relating to correctness, accuracy, reliability, completeness or currency and all liability for any direct, indirect and consequential costs, losses, damages and expenses incurred in any way (including but not limited to that arising from negligence) in connection with any use of or reliance on the Information.  
 Copyright © The State of Queensland (Department of Natural Resources and Mines, Manufacturing and Regional and Rural Development (DNRMMRD)) and Isaac Regional Council (IRC) 2025



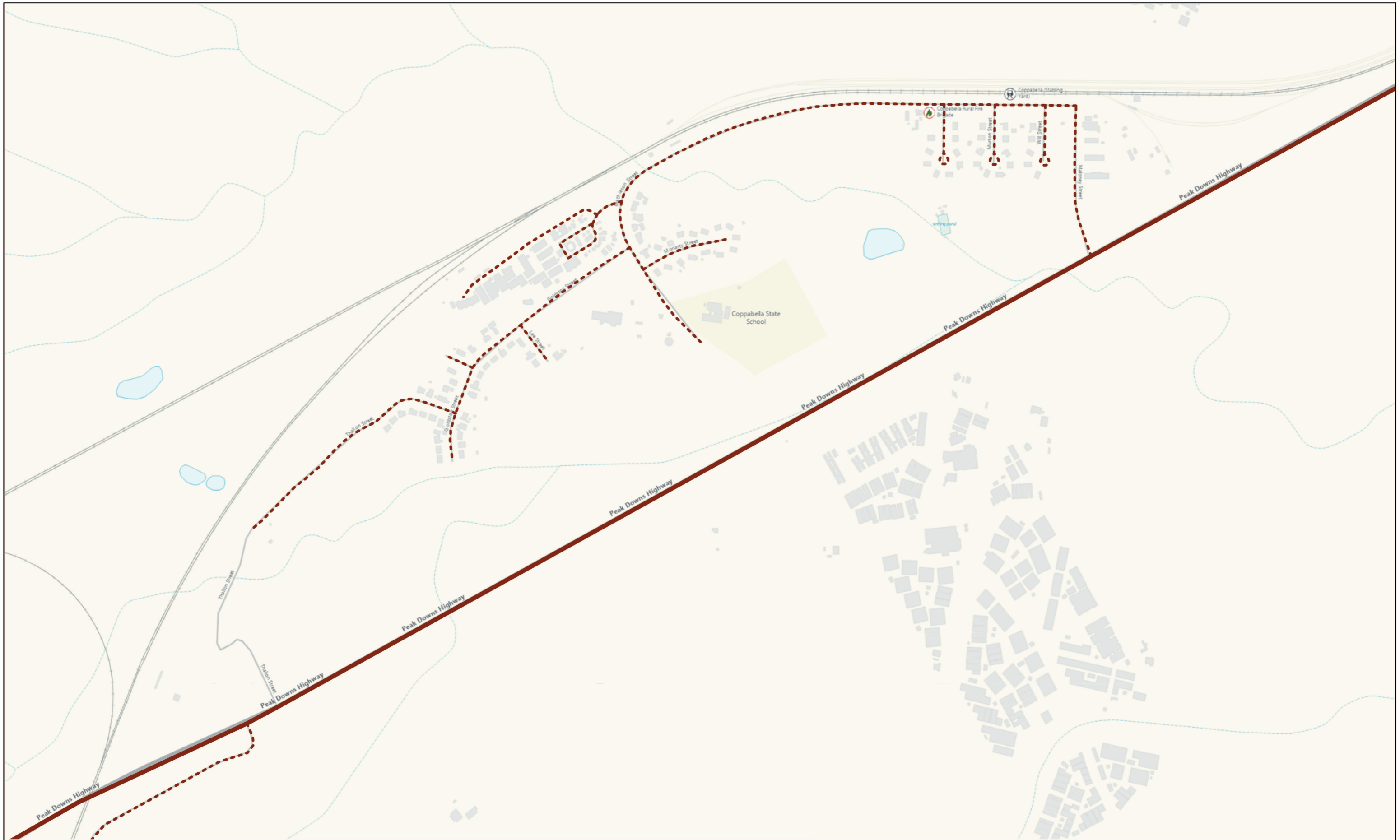

 Isaac Regional Council  
 PO Box 97  
 Moranbah QLD 4744  
 records@isaac.qld.gov.au  
 1300 ISAACS (1300 472 227)


Author: Terese Wilcock  
 Date: 27/11/2025  
 Scale: 1:20,000 when printed on A3  
 Zoom: 8150 m  
 G:\GIS\Maps\2200-3299\2320 Mobile Road Side Vendor Maps.WOR

**Road Ownership**  
 Local Government  
 State Government  
 Private




## Mobile Road Side Vendor Clermont Map

DISCLAIMER: Users of the information recorded in this document (the Information) accept all responsibility and risk associated with the use of the Information and should seek independent professional advice. Despite DNRMMRRD's and IRC's best efforts, they make no representations or warranties in relation to the Information, and, to the extent permitted by law, exclude or limit all warranties relating to correctness, accuracy, reliability, completeness or currency and all liability for any direct, indirect and consequential costs, losses, damages and expenses incurred in any way (including but not limited to that arising from negligence) in connection with any use of or reliance on the Information.  
 Copyright © The State of Queensland (Department of Natural Resources and Mines, Manufacturing and Regional and Rural Development (DNRMMRRD)) and Isaac Regional Council (IRC) 2025



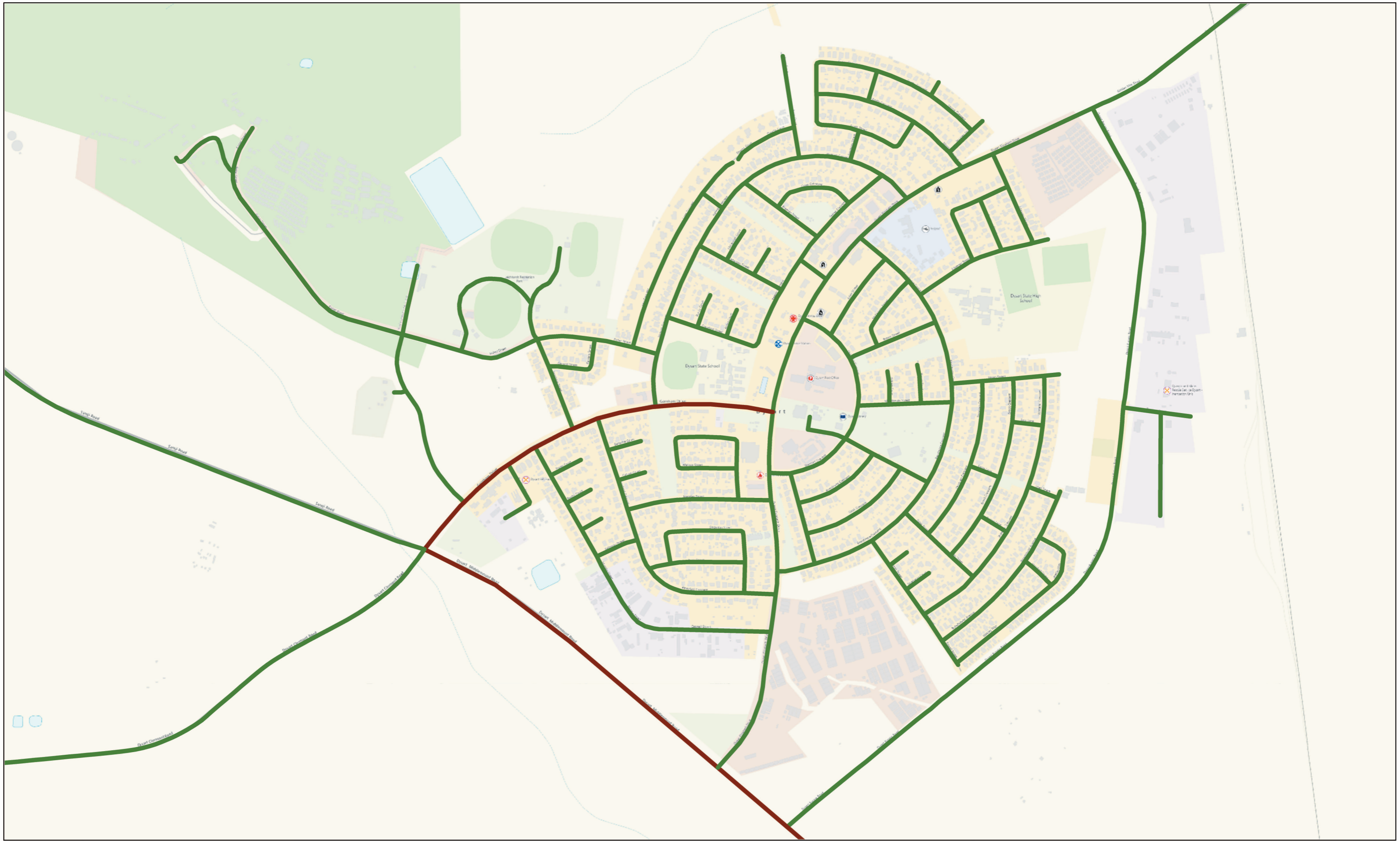

 Isaac Regional Council  
 PO Box 97  
 Moranbah QLD 4744  
 records@isaac.qld.gov.au  
 1300 ISAACS (1300 472 227)


Author: Terese Wilcock  
 Date: 27/11/2025  
 Scale: 1:6,796 when printed on A3  
 Zoom: 2770 m  
 G:\GIS\Maps\2200-3299\2320 Mobile Road Side Vendor Maps.WOR

**Road Ownership**  
 Local Government  
 State Government  
 Private




## Mobile Road Side Vendor Coppabella Map

DISCLAIMER: Users of the information recorded in this document (the Information) accept all responsibility and risk associated with the use of the Information and should seek independent professional advice. Despite DNRMMRRD's and IRC's best efforts, they make no representations or warranties in relation to the Information, and, to the extent permitted by law, exclude or limit all warranties relating to correctness, accuracy, reliability, completeness or currency and all liability for any direct, indirect and consequential costs, losses, damages and expenses incurred in any way (including but not limited to that arising from negligence) in connection with any use of or reliance on the Information.  
 Copyright © The State of Queensland (Department of Natural Resources and Mines, Manufacturing and Regional and Rural Development (DNRMMRRD)) and Isaac Regional Council (IRC) 2025



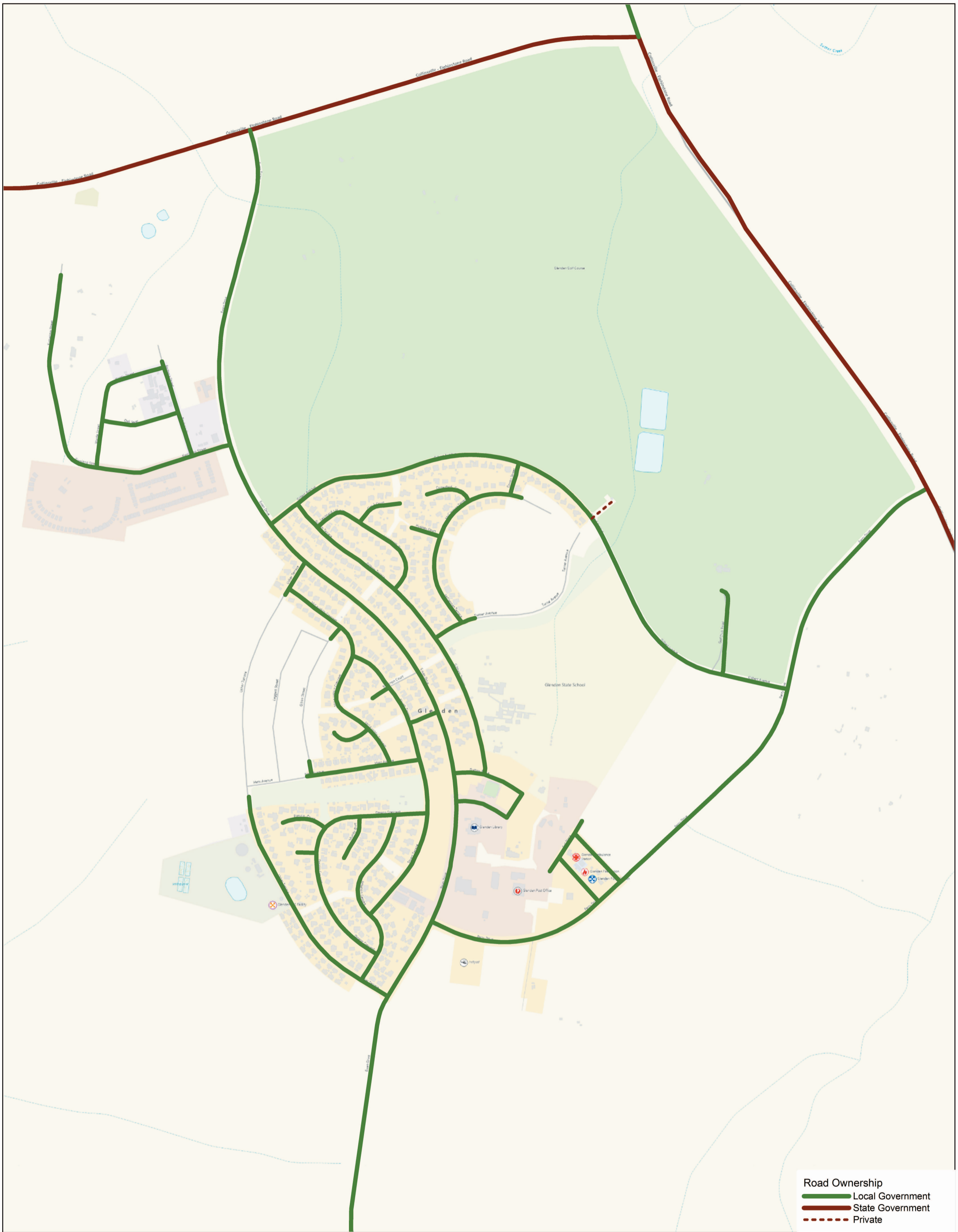

 Isaac Regional Council  
 PO Box 97  
 Moranbah QLD 4744  
 records@isaac.qld.gov.au  
 1300 ISAACS (1300 472 227)

Author: Terese Wilcock  
 Date: 27/11/2025  
 Scale: 1:11,000 when printed on A3  
 Zoom: 4480 m  
 G:\GIS\Maps\2200-3299\2320 Mobile Road Side Vendor Maps.WOR

**Road Ownership**  
 Local Government  
 State Government  
 Private

## Mobile Road Side Vendor Dysart Map

DISCLAIMER: Users of the information recorded in this document (the Information) accept all responsibility and risk associated with the use of the Information and should seek independent professional advice. Despite DNRMMRRD's and IRC's best efforts, they make no representations or warranties in relation to the Information, and, to the extent permitted by law, exclude or limit all warranties relating to correctness, accuracy, reliability, completeness or currency and all liability for any direct, indirect and consequential costs, losses, damages and expenses incurred in any way (including but not limited to that arising from negligence) in connection with any use of or reliance on the Information.  
 Copyright © The State of Queensland (Department of Natural Resources and Mines, Manufacturing and Regional and Rural Development (DNRMMRRD)) and Isaac Regional Council (IRC) 2025



**Road Ownership**  
 — Local Government  
 — State Government  
 - - - Private

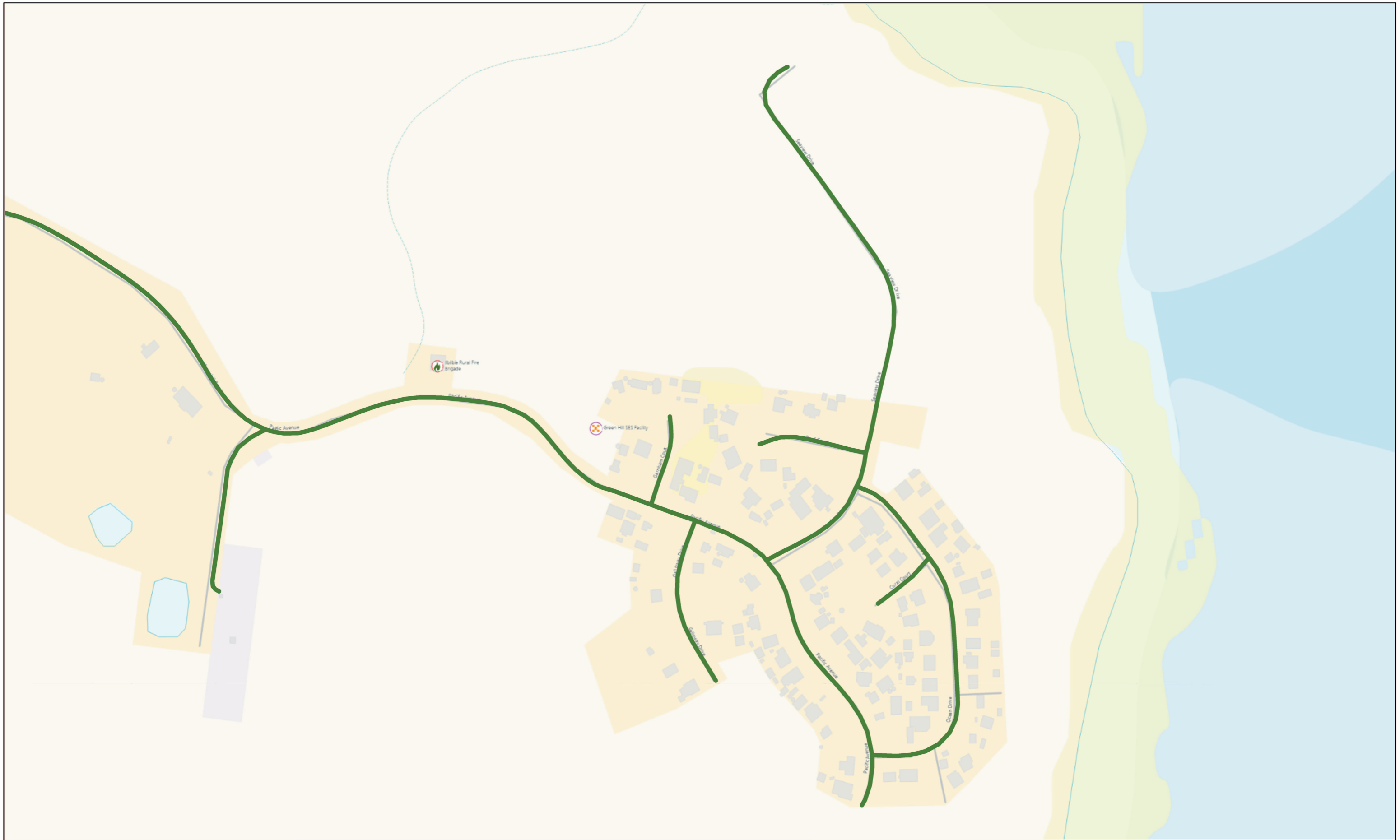



Isaac Regional Council  
 PO Box 97  
 Moranbah QLD 4744  
 records@isaac.qld.gov.au  
 1300 ISAACS (1300 472 227)

Author: Terese Wilcock  
 Date: 27/11/2025  
 Scale: 1:10,000 when printed on A3  
 Zoom: 2840 m  
 G:\GIS\Maps\2200-3299\2320 Mobile Road Side Vendor Maps.vvuk




# Mobile Road Side Vendor Glenden Map

DISCLAIMER: Users of the information recorded in this document (the Information) accept all responsibility and risk associated with the use of the Information and should seek independent professional advice. Despite DNRMMRD's and IRC's best efforts, they make no representations or warranties in relation to the Information, and, to the extent permitted by law, exclude or limit all warranties relating to correctness, accuracy, reliability, completeness or currency and all liability for any direct, indirect and consequential costs, losses, damages and expenses incurred in any way (including but not limited to that arising from negligence) in connection with any use of or reliance on the Information.  
 Copyright © The State of Queensland (Department of Natural Resources and Mines, Manufacturing and Regional and Rural Development (DNRMMRD)) and Isaac Regional Council (IRC) 2025



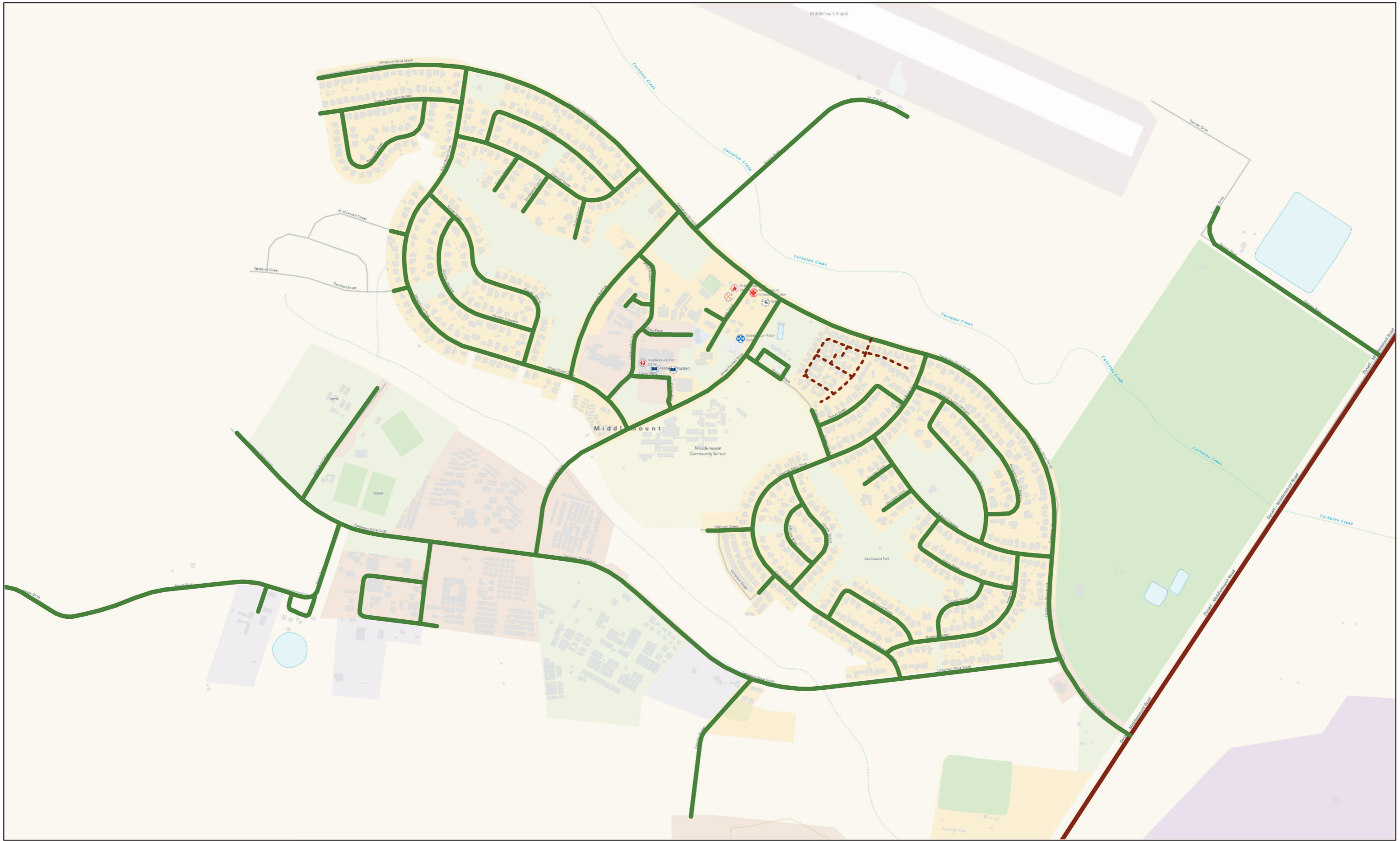

 Isaac Regional Council  
 PO Box 97  
 Moranbah QLD 4744  
 records@isaac.qld.gov.au  
 1300 ISAACS (1300 472 227)


Author: Terese Wilcock  
 Date: 27/11/2025  
 Scale: 1:3,500 when printed on A3  
 Zoom: 1430 m  
 G:\GIS\Maps\2200-3299\2320 Mobile Road Side Vendor Maps.WOR

**Road Ownership**  
 Local Government  
 State Government  
 Private




## Mobile Road Side Vendor Greenhill Map

DISCLAIMER: Users of the information recorded in this document (the Information) accept all responsibility and risk associated with the use of the Information and should seek independent professional advice. Despite DNRMMRRD's and IRC's best efforts, they make no representations or warranties in relation to the Information, and, to the extent permitted by law, exclude or limit all warranties relating to correctness, accuracy, reliability, completeness or currency and all liability for any direct, indirect and consequential costs, losses, damages and expenses incurred in any way (including but not limited to that arising from negligence) in connection with any use of or reliance on the Information.




 Isaac Regional Council  
 PO Box 97  
 Moranbah QLD 4744  
 records@isaac.qld.gov.au  
 1300 ISAACS (1300 472 227)

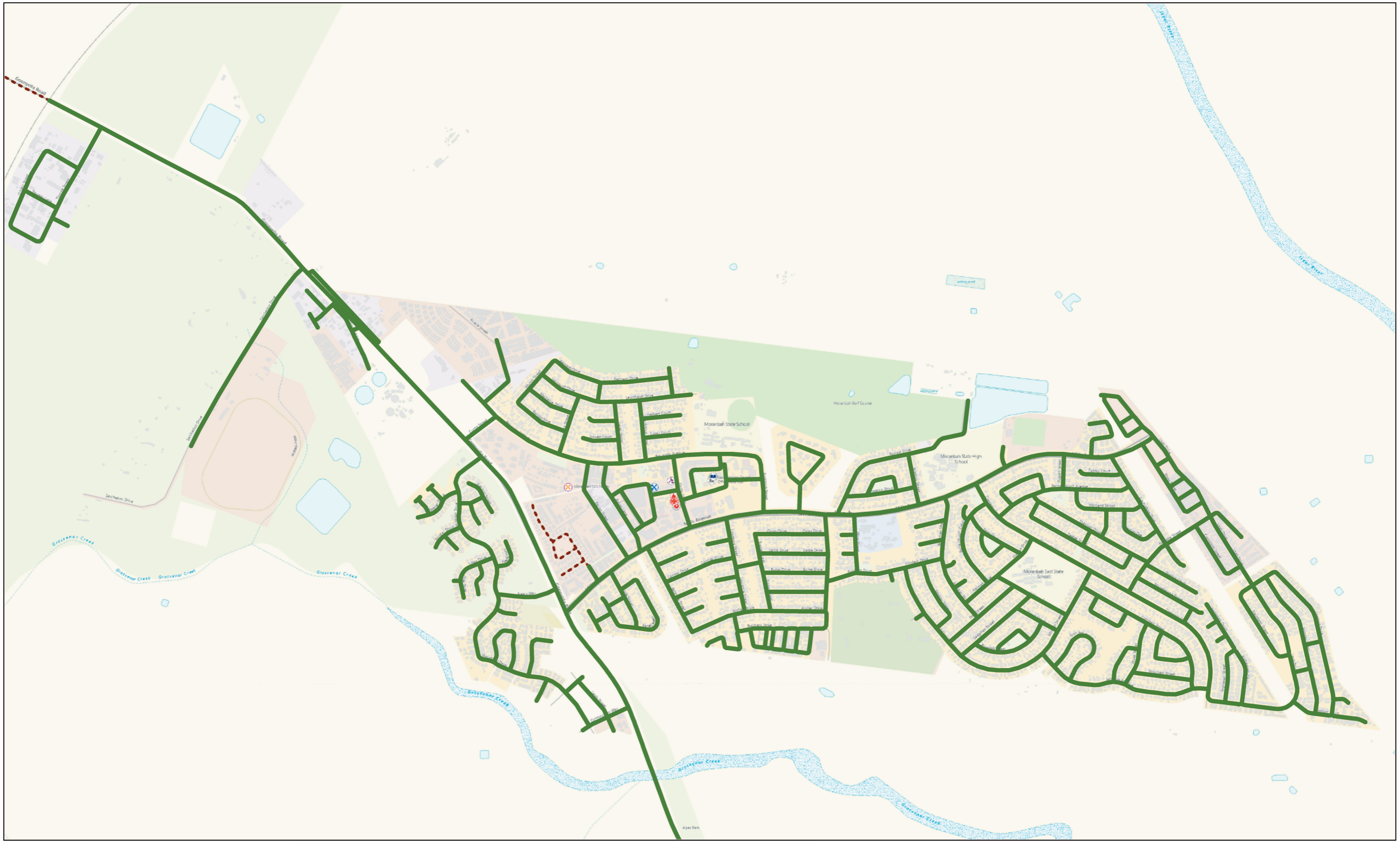
Author: Terese Wilcock  
 Date: 27/11/2025  
 Scale: 1:10,000 when printed on A3  
 Zoom: 4070 m  
 G:\GIS\Maps\2200-3299\2320 Mobile Road Side Vendor Maps.WOR


**Road Ownership**  
 Local Government  
 State Government  
 Private

## Mobile Road Side Vendor Middlemount Map




DISCLAIMER: Users of the information recorded in this document (the Information) accept all responsibility and risk associated with the use of the Information and should seek independent professional advice. Despite DNRMMRRD's and IRC's best efforts, they make no representations or warranties in relation to the Information, and, to the extent permitted by law, exclude or limit all warranties relating to correctness, accuracy, reliability, completeness or currency and all liability for any direct, indirect and consequential costs, losses, damages and expenses incurred in any way (including but not limited to that arising from negligence) in connection with any use of or reliance on the Information.

Copyright © The State of Queensland (Department of Natural Resources and Mines, Manufacturing and Regional and Rural Development (DNRMMRRD)) and Isaac Regional Council (IRC) 2025



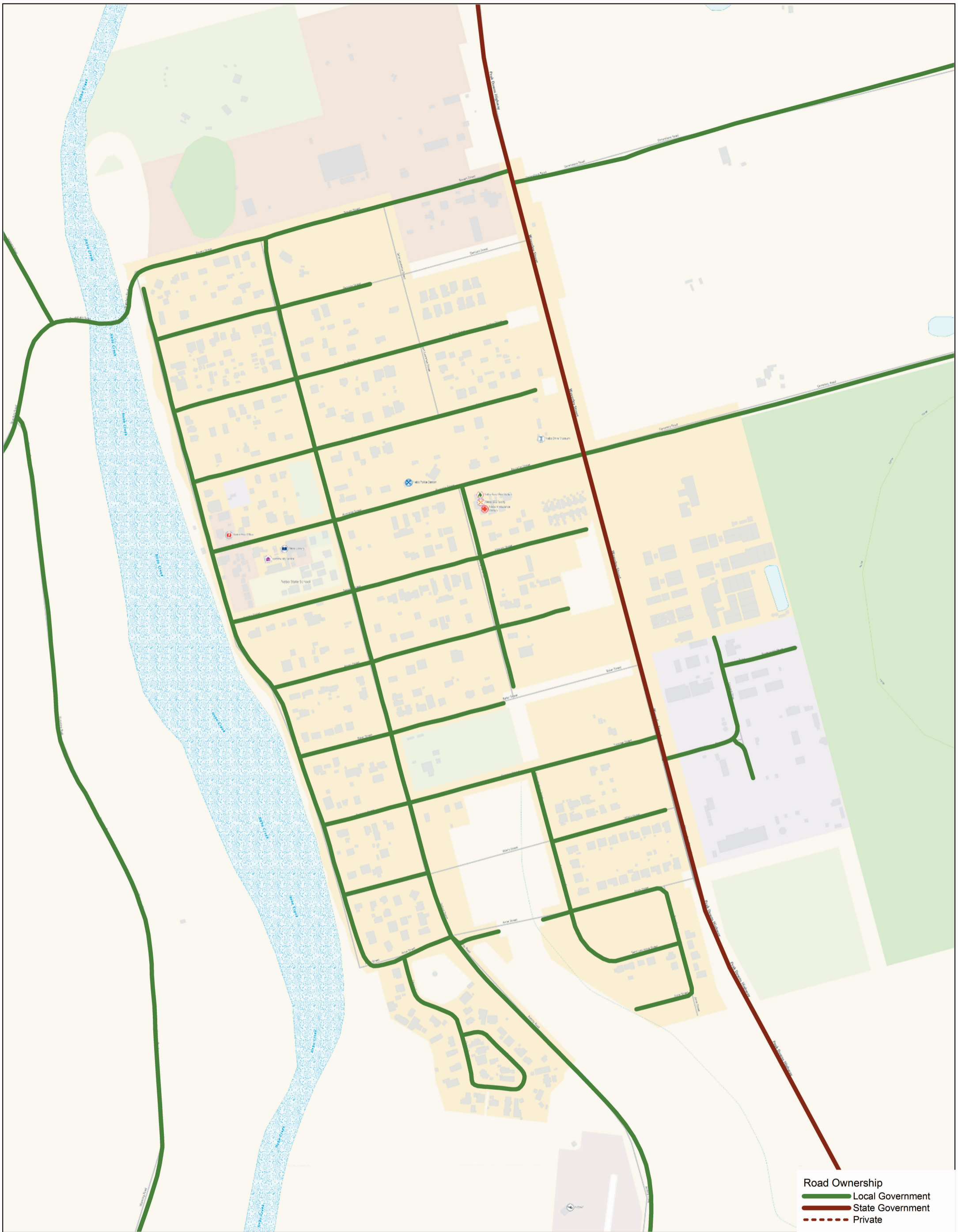

 Isaac Regional Council  
 PO Box 97  
 Moranbah QLD 4744  
 records@isaac.qld.gov.au  
 1300 ISAACS (1300 472 227)

Author: Terese Wilcock  
 Date: 27/11/2025  
 Scale: 1:18,000 when printed on A3  
 Zoom: 7330 m  
 G:\GIS\Maps\2200-3299\2320 Mobile Road Side Vendor Maps.WOR

**Road Ownership**  
 Local Government  
 State Government  
 Private

## Mobile Road Side Vendor Moranbah Map

DISCLAIMER: Users of the information recorded in this document (the Information) accept all responsibility and risk associated with the use of the Information and should seek independent professional advice. Despite DNRMMRRD's and IRC's best efforts, they make no representations or warranties in relation to the Information, and, to the extent permitted by law, exclude or limit all warranties relating to correctness, accuracy, reliability, completeness or currency and all liability for any direct, indirect and consequential costs, losses, damages and expenses incurred in any way (including but not limited to that arising from negligence) in connection with any use of or reliance on the Information.  
 Copyright © The State of Queensland (Department of Natural Resources and Mines, Manufacturing and Regional and Rural Development (DNRMMRRD)) and Isaac Regional Council (IRC) 2025



**Road Ownership**  
 — Local Government  
 — State Government  
 - - - Private



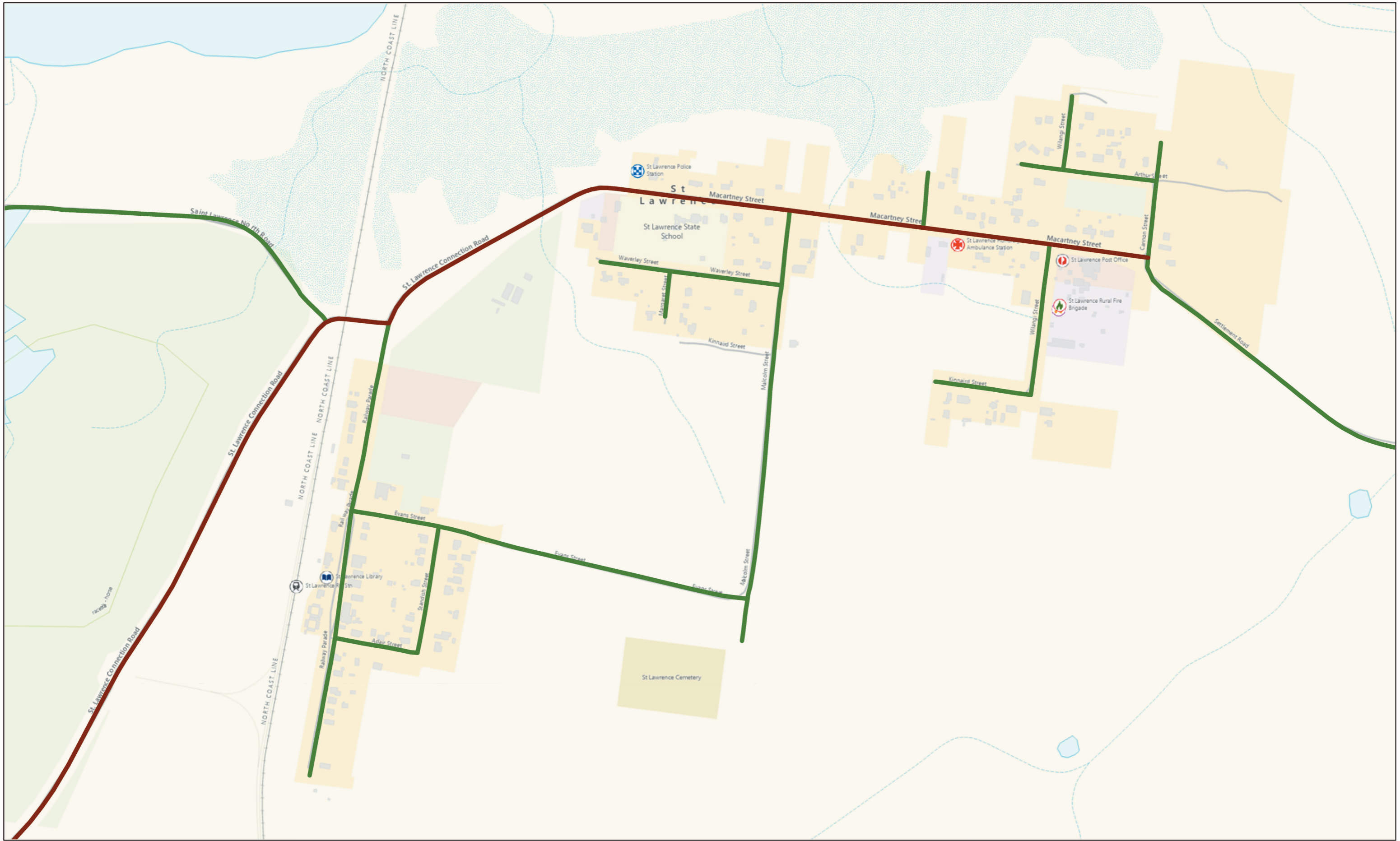
Isaac Regional Council  
 PO Box 97  
 Moranbah QLD 4744  
 records@isaac.qld.gov.au  
 1300 ISAACS (1300 472 227)

Author: Terese Wilcock  
 Date: 27/11/2025  
 Scale: 1:6,000 when printed on A3  
 Zoom: 1710 m  
 G:\GIS\Maps\2200-3299\2320 Mobile Road Side Vendor Maps.WOR

# Mobile Road Side Vendor Nebo Map




DISCLAIMER: Users of the information recorded in this document (the Information) accept all responsibility and risk associated with the use of the Information and should seek independent professional advice. Despite DNRMMRD's and IRC's best efforts, they make no representations or warranties in relation to the Information, and, to the extent permitted by law, exclude or limit all warranties relating to correctness, accuracy, reliability, completeness or currency and all liability for any direct, indirect and consequential costs, losses, damages and expenses incurred in any way (including but not limited to that arising from negligence) in connection with any use of or reliance on the Information.

Copyright © The State of Queensland (Department of Natural Resources and Mines, Manufacturing and Regional and Rural Development (DNRMMRD)) and Isaac Regional Council (IRC) 2025




 Isaac Regional Council  
 PO Box 97  
 Moranbah QLD 4744  
 records@isaac.qld.gov.au  
 1300 ISAACS (1300 472 227)

Author: Terese Wilcock  
 Date: 27/11/2025  
 Scale: 1:6,000 when printed on A3  
 Zoom: 2440 m  
 G:\GIS\Maps\2200-3299\2320 Mobile Road Side Vendor Maps.WOR

**Road Ownership**  
 Local Government  
 State Government  
 Private

## Mobile Road Side Vendor St Lawrence Map

DISCLAIMER: Users of the information recorded in this document (the Information) accept all responsibility and risk associated with the use of the Information and should seek independent professional advice. Despite DNRMMRRD's and IRC's best efforts, they make no representations or warranties in relation to the Information, and, to the extent permitted by law, exclude or limit all warranties relating to correctness, accuracy, reliability, completeness or currency and all liability for any direct, indirect and consequential costs, losses, damages and expenses incurred in any way (including but not limited to that arising from negligence) in connection with any use of or reliance on the Information.

Copyright © The State of Queensland (Department of Natural Resources and Mines, Manufacturing and Regional and Rural Development (DNRMMRRD)) and Isaac Regional Council (IRC) 2025